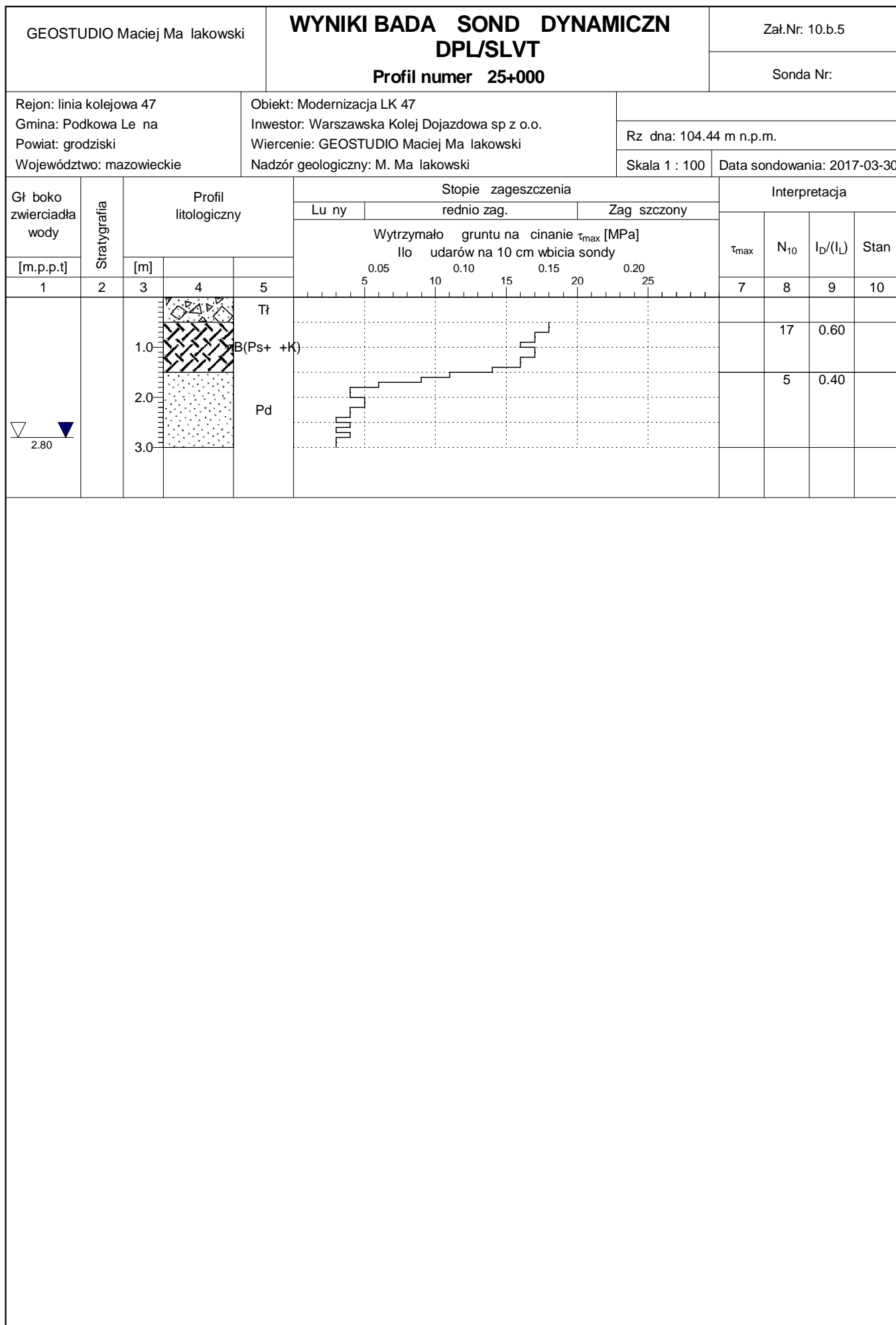
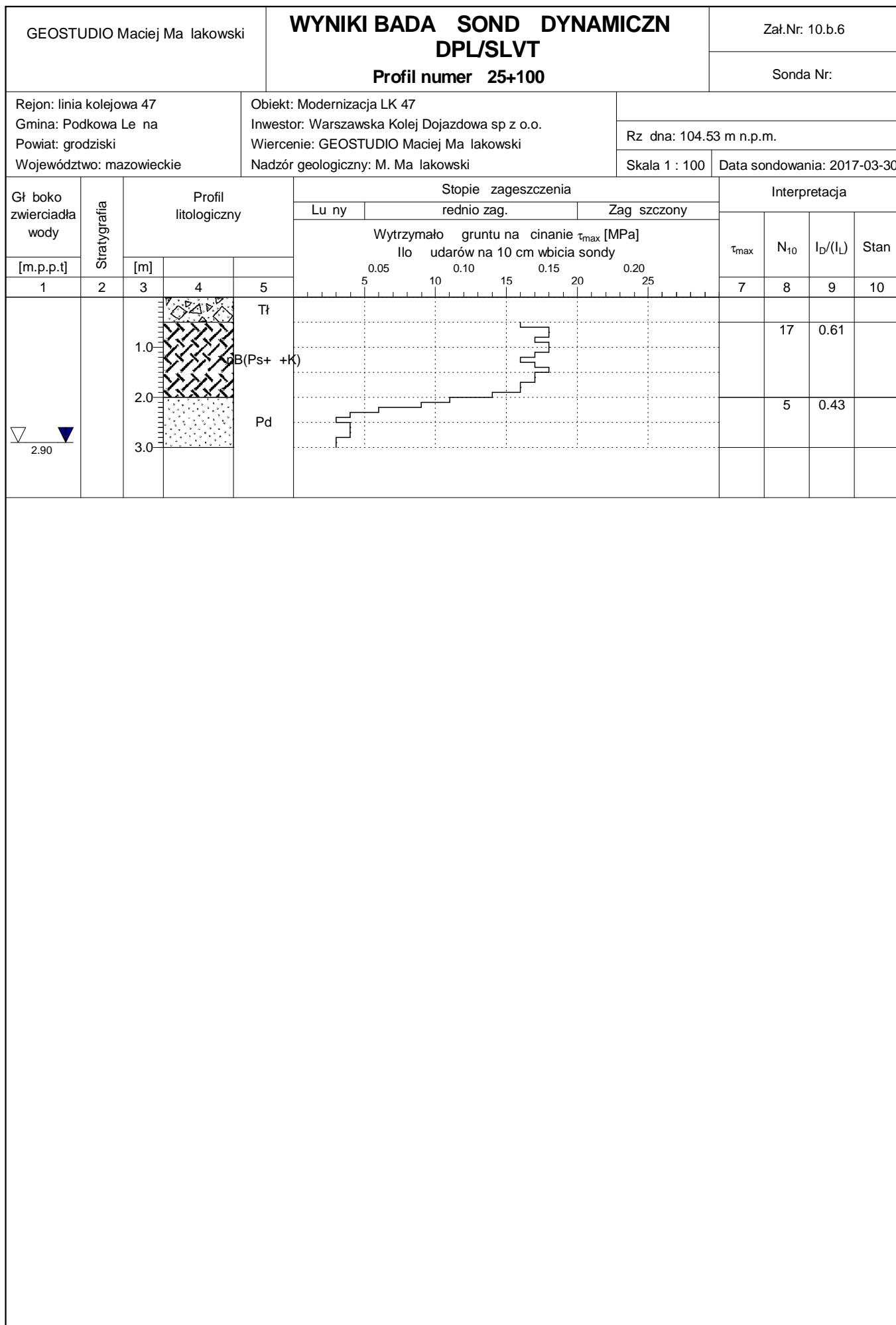
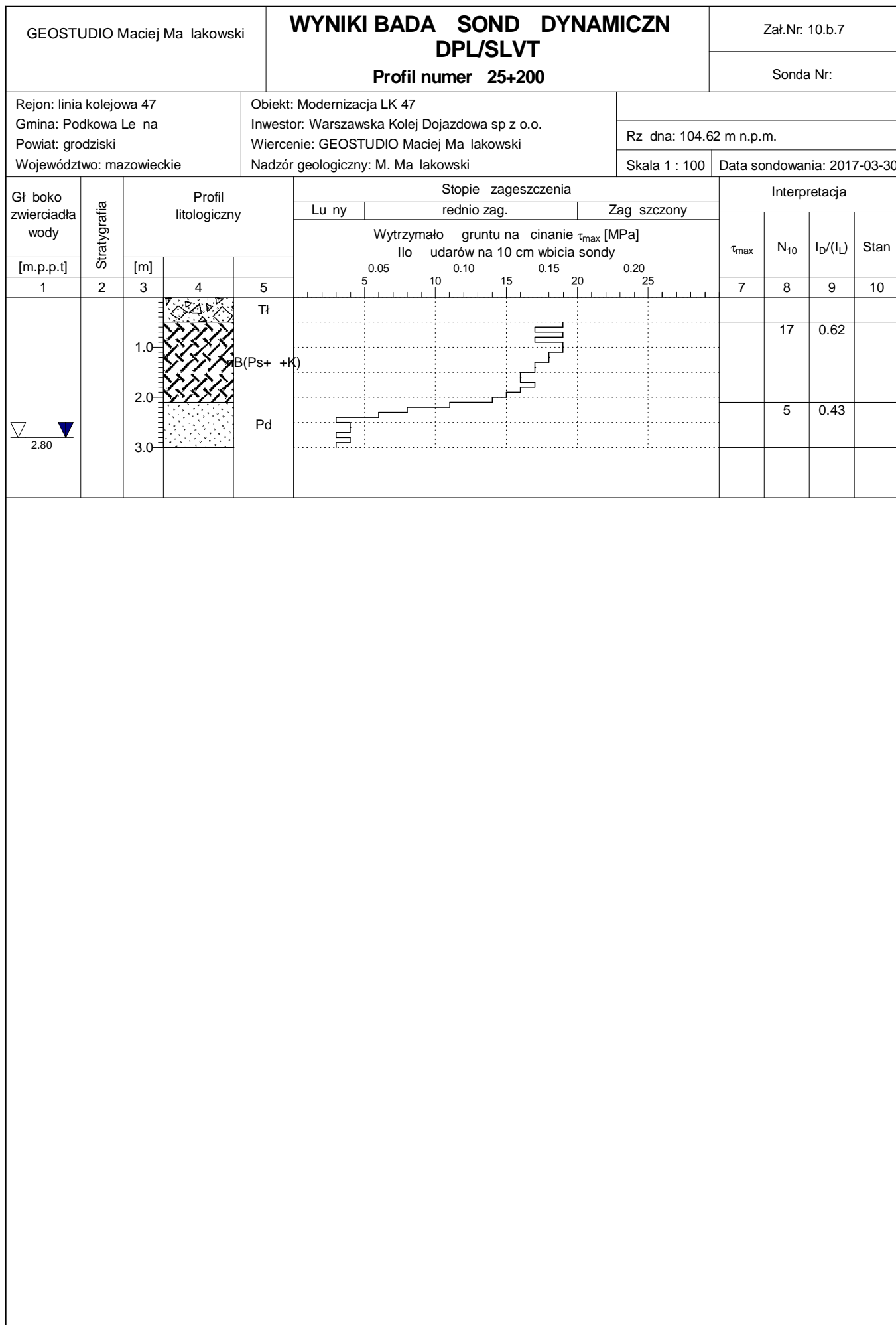


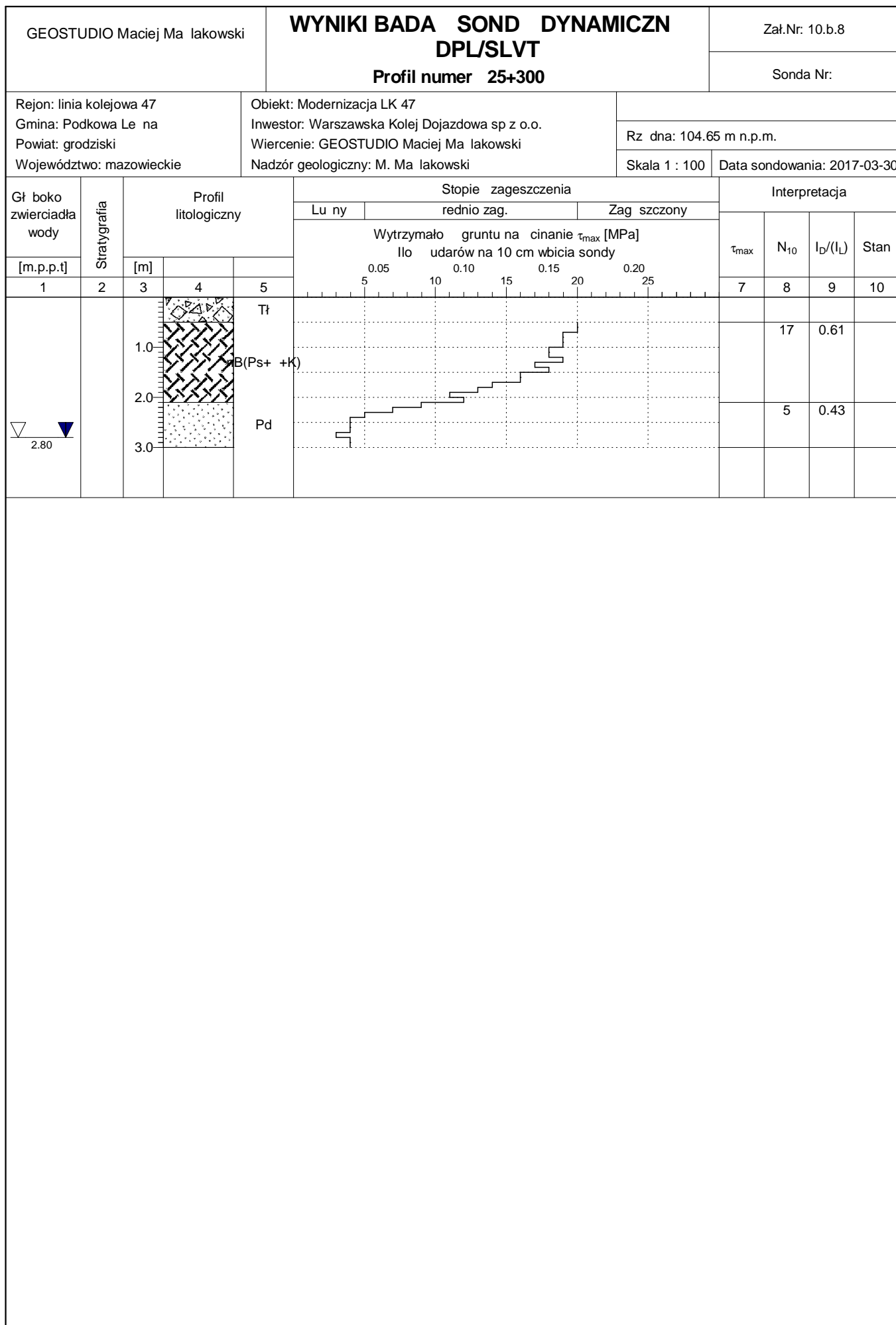
Rysunek wykonano programem "GeoStar" zgodnie z PN-B-04481:1988



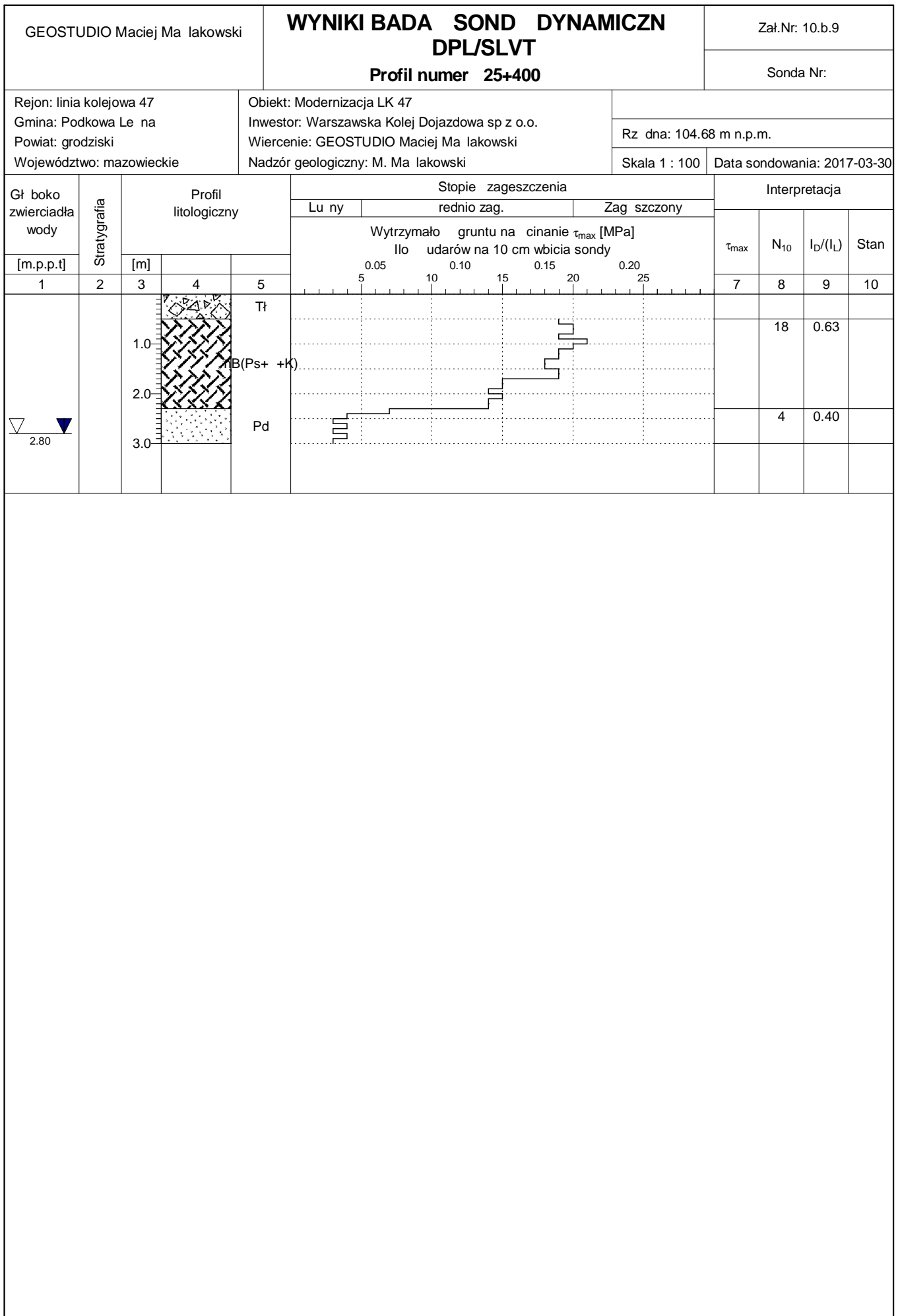






Rysunek wykonano programem "GeoStar" zgodnie z PN-B-04481:1988




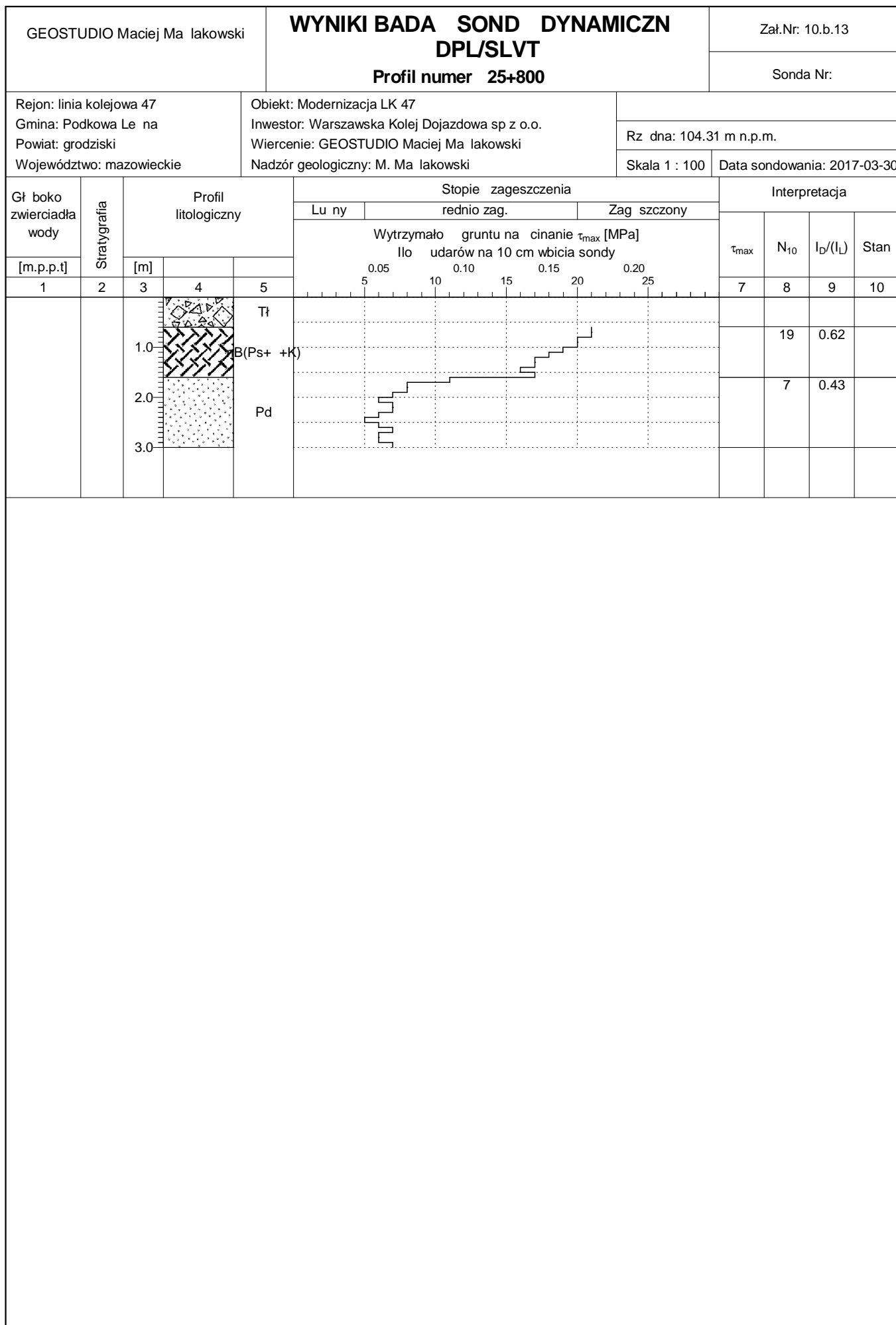




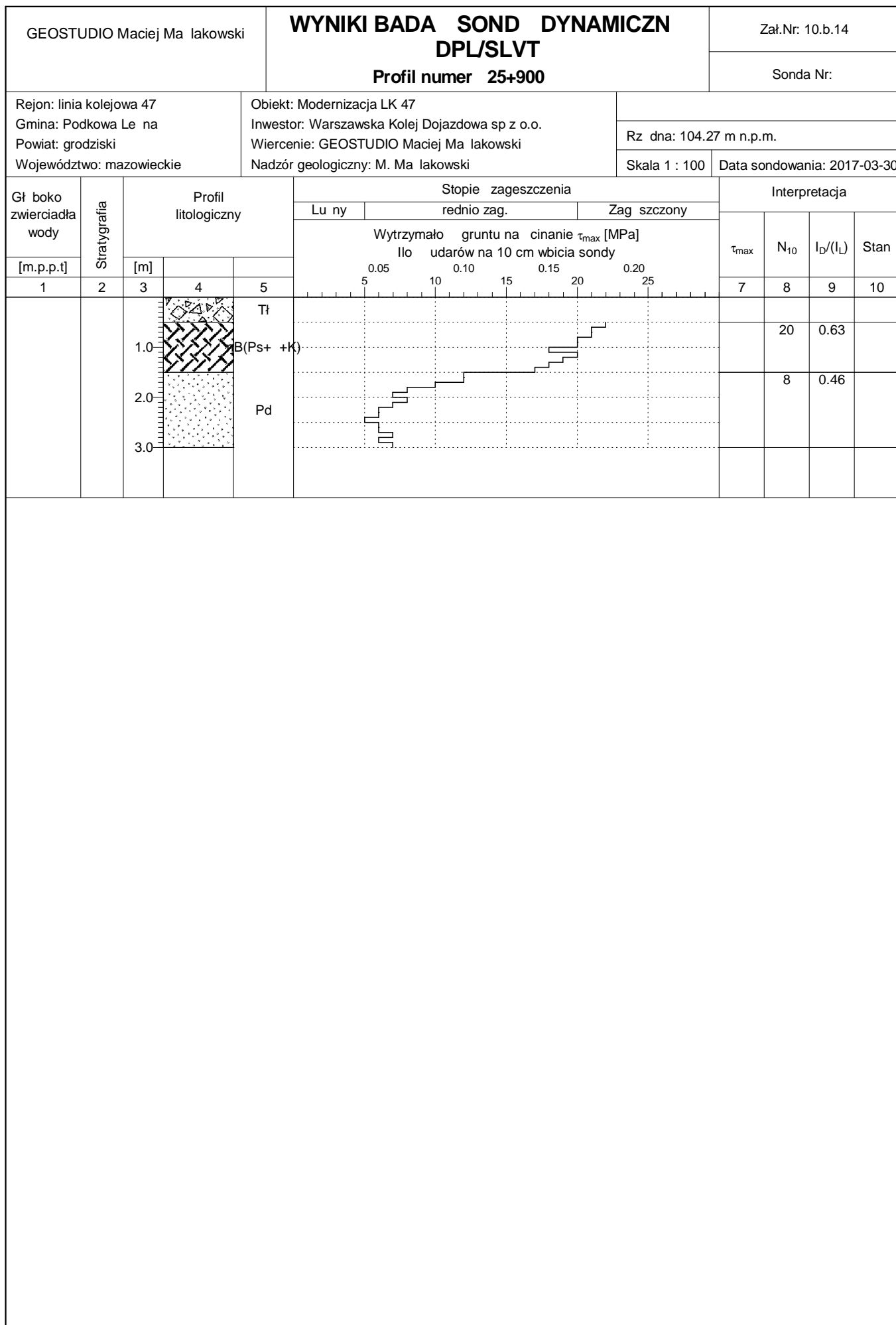




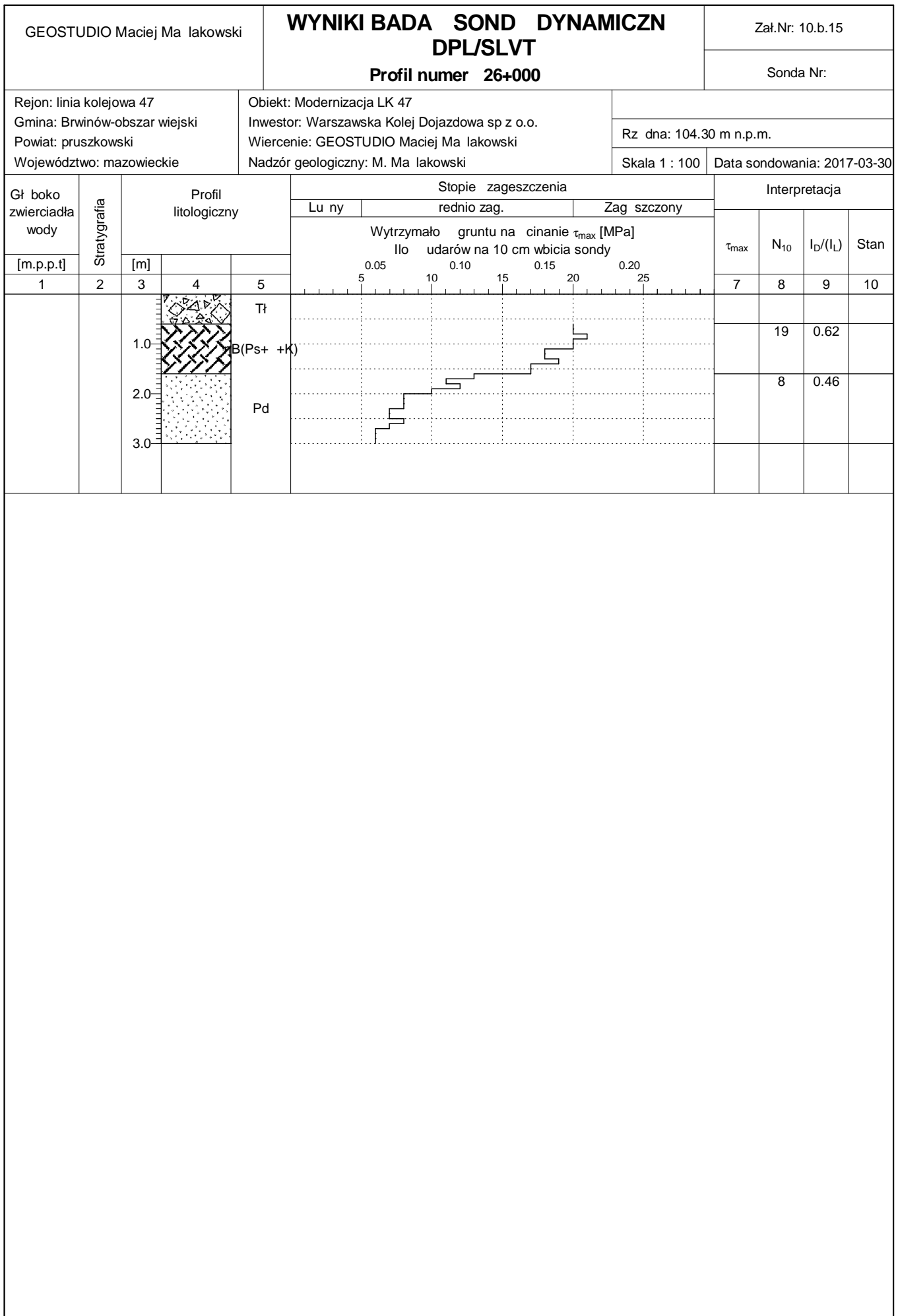


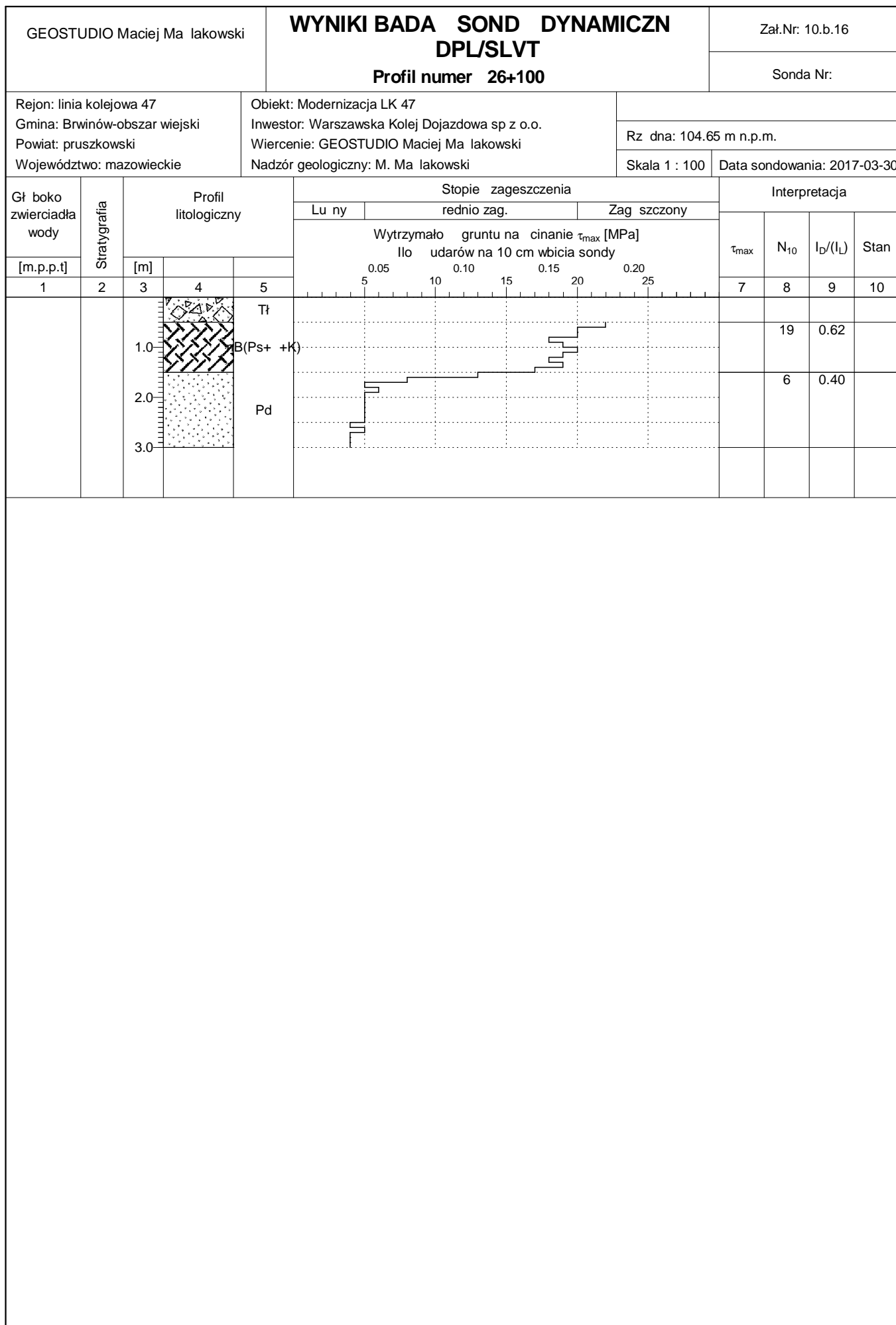


Rysunek wykonano programem "GeoStar" zgodnie z PN-B-04481:1988

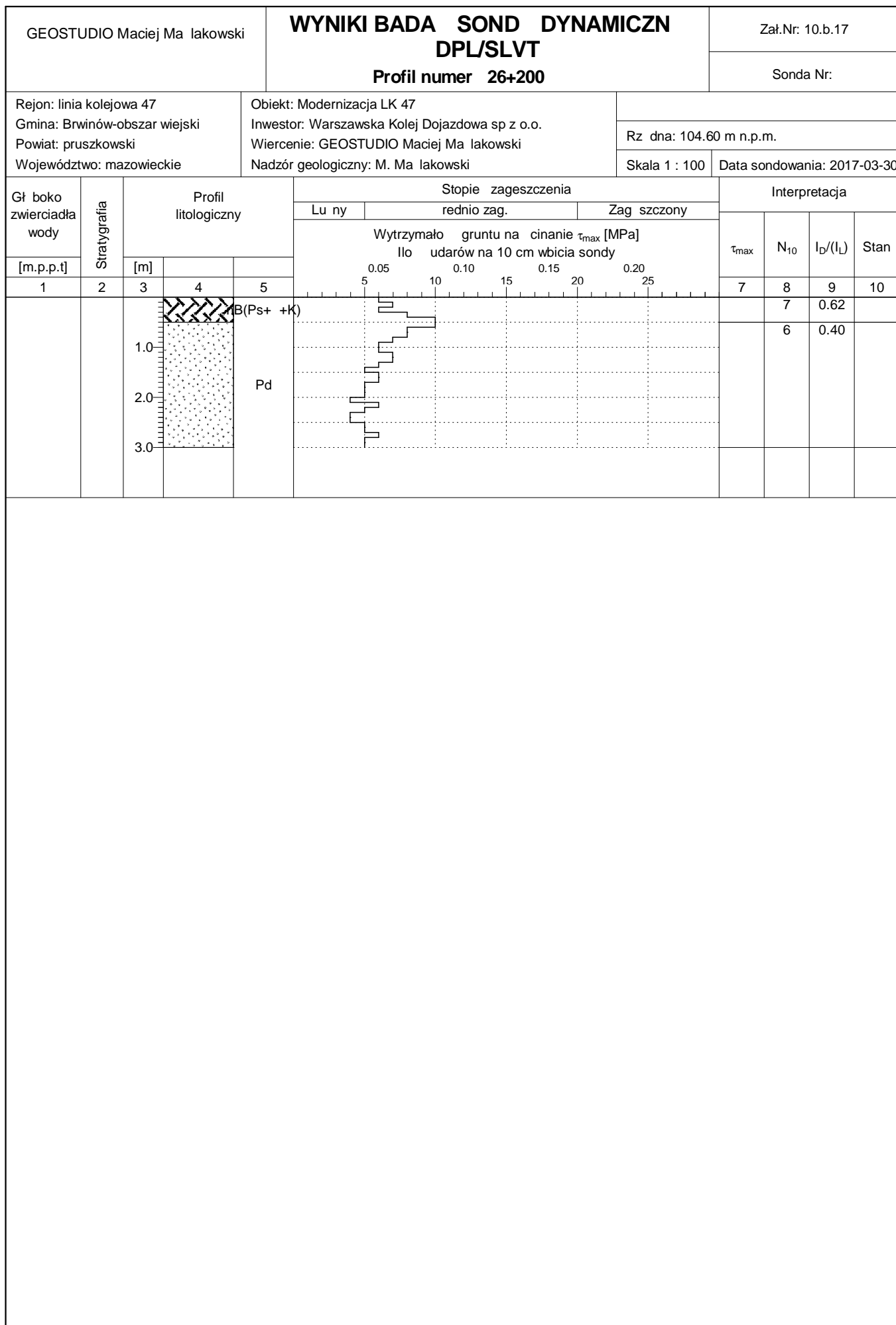



Rysunek wykonano programem "GeoStar" zgodnie z PN-B-04481:1988

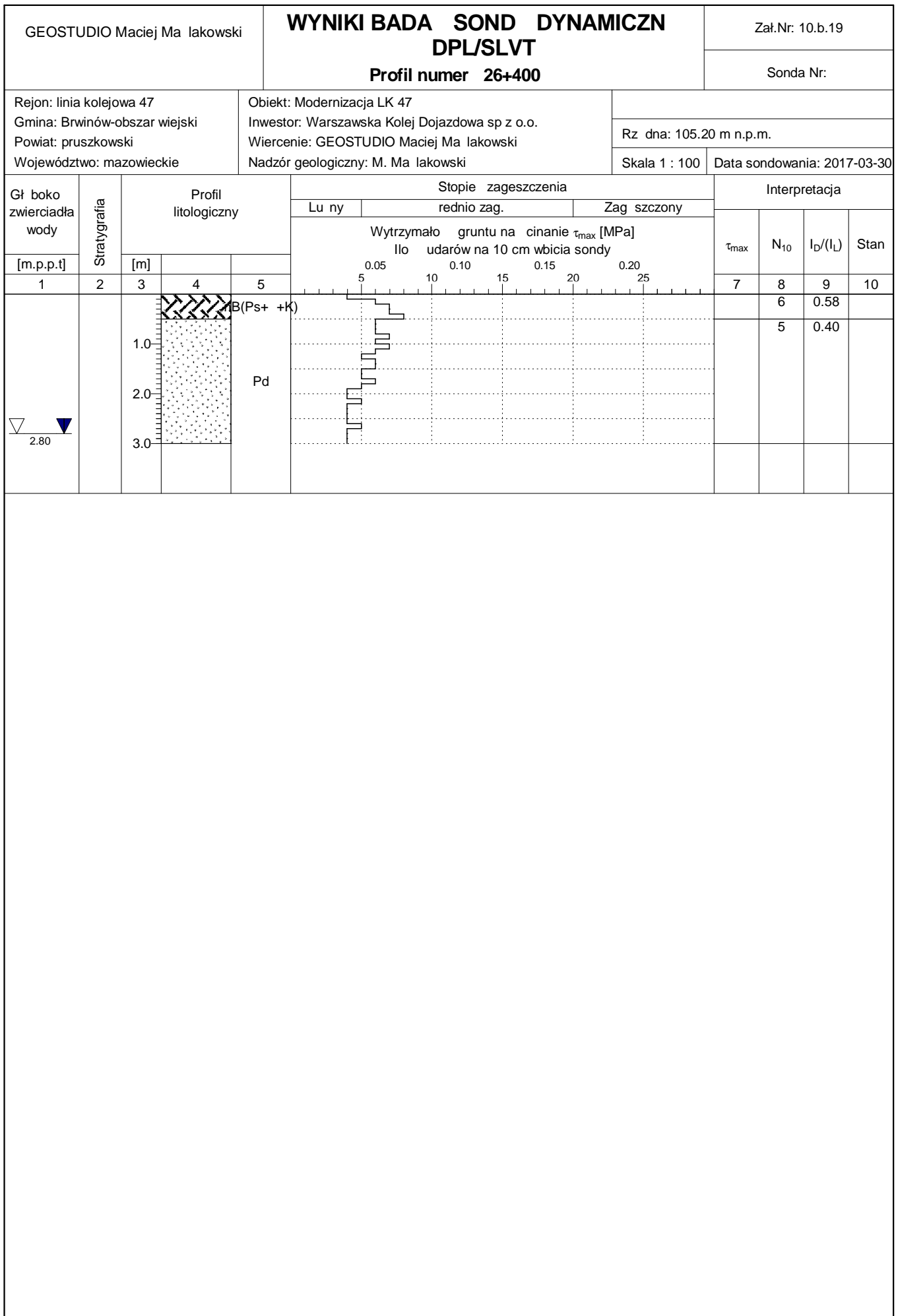




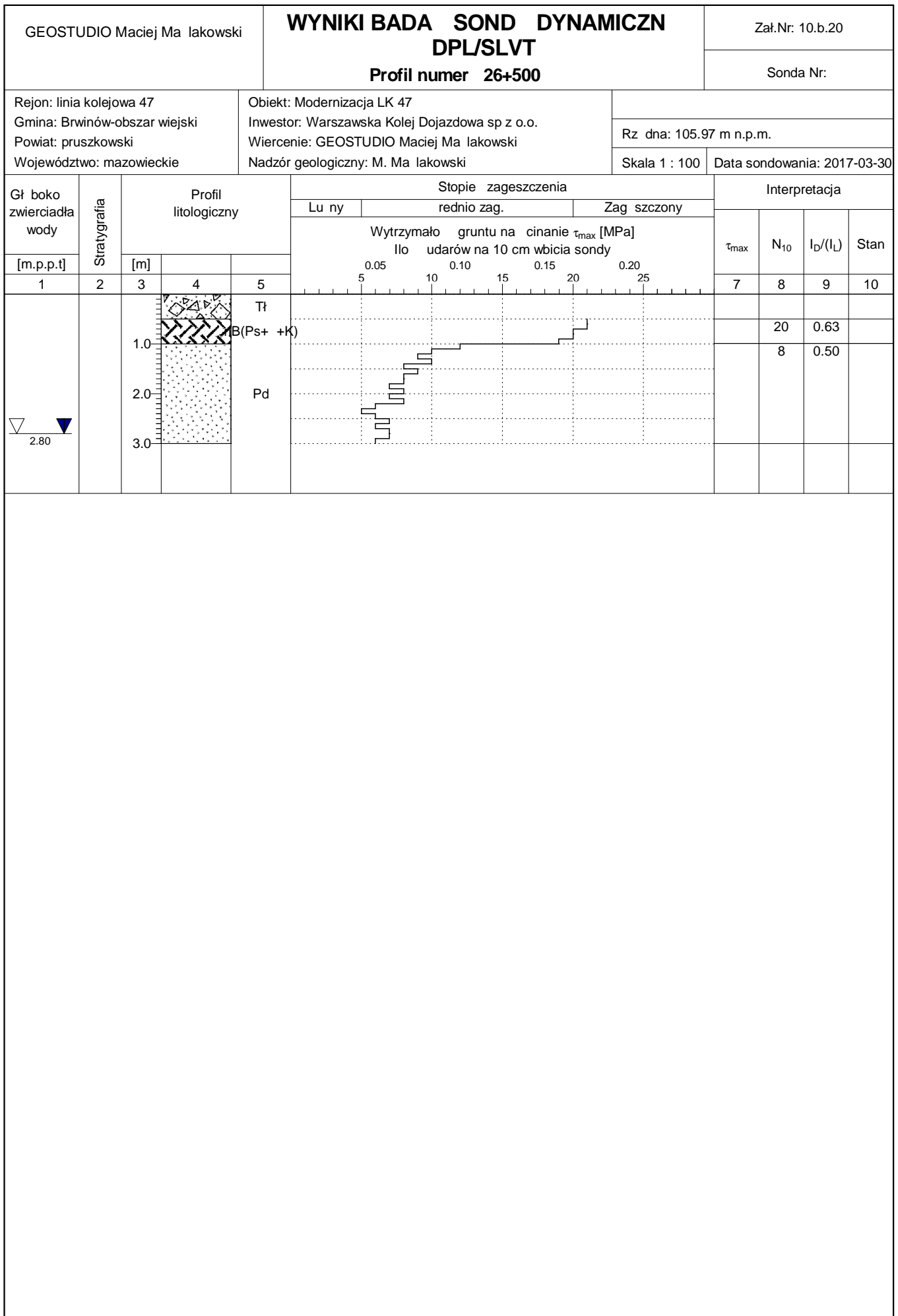




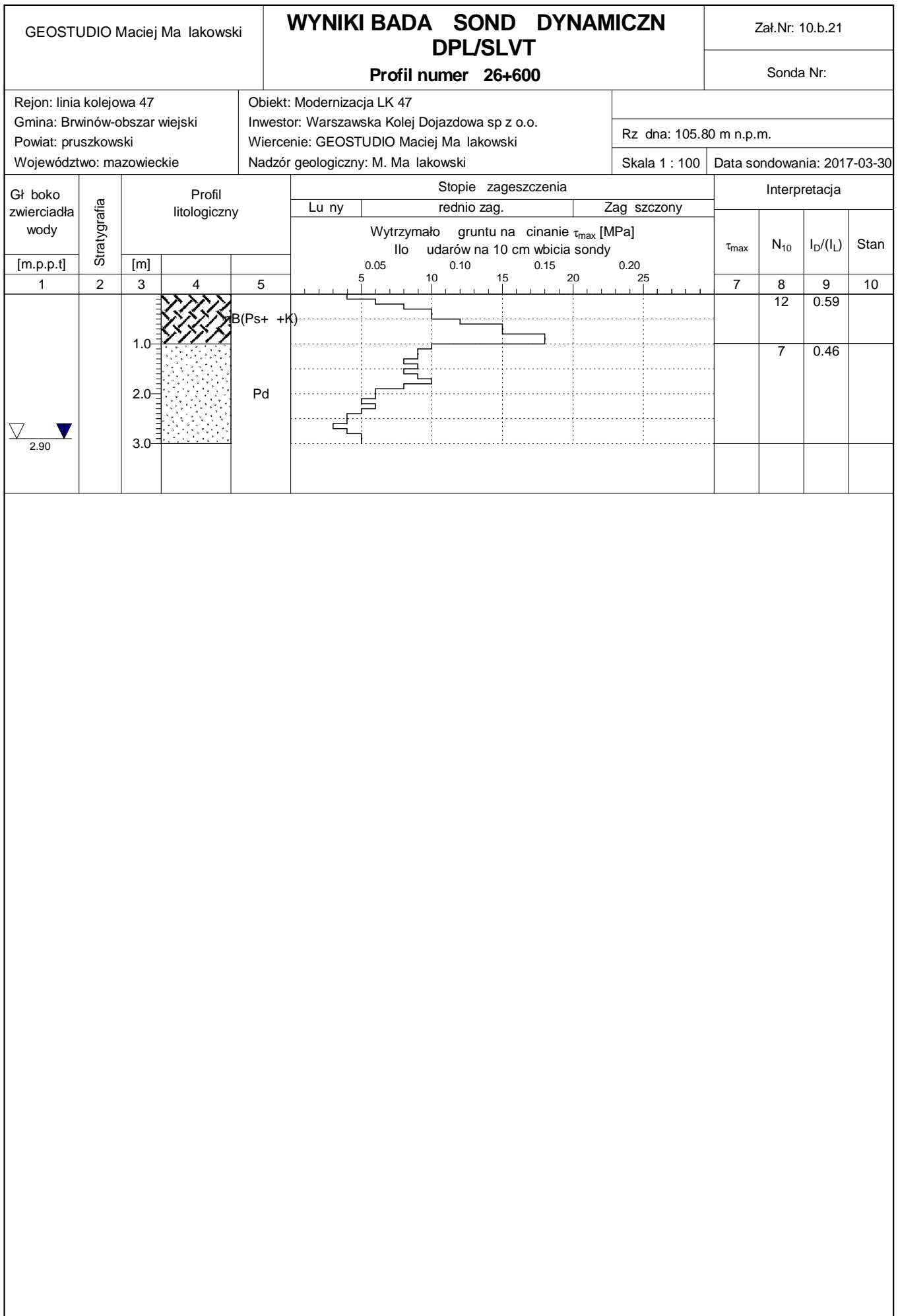


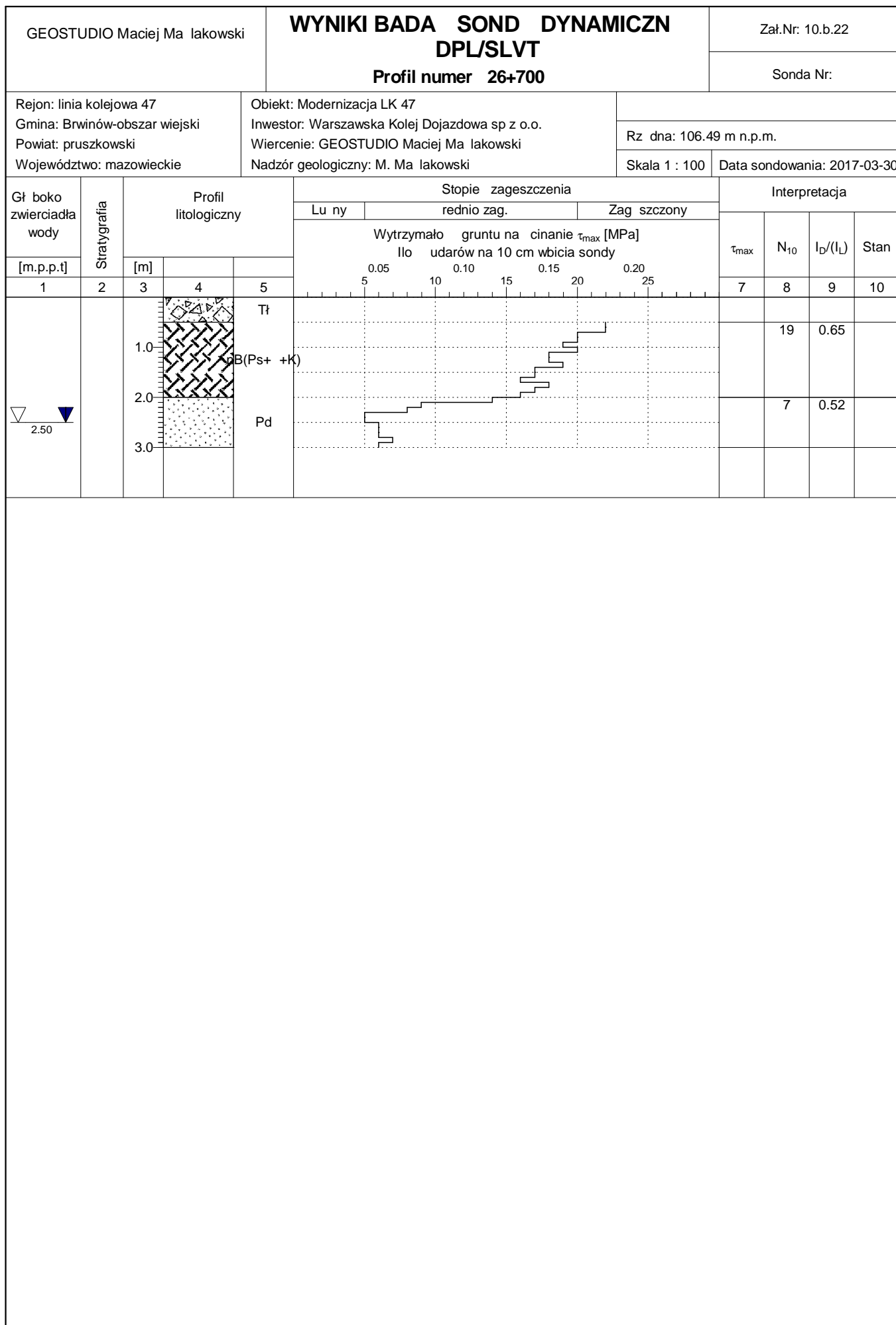


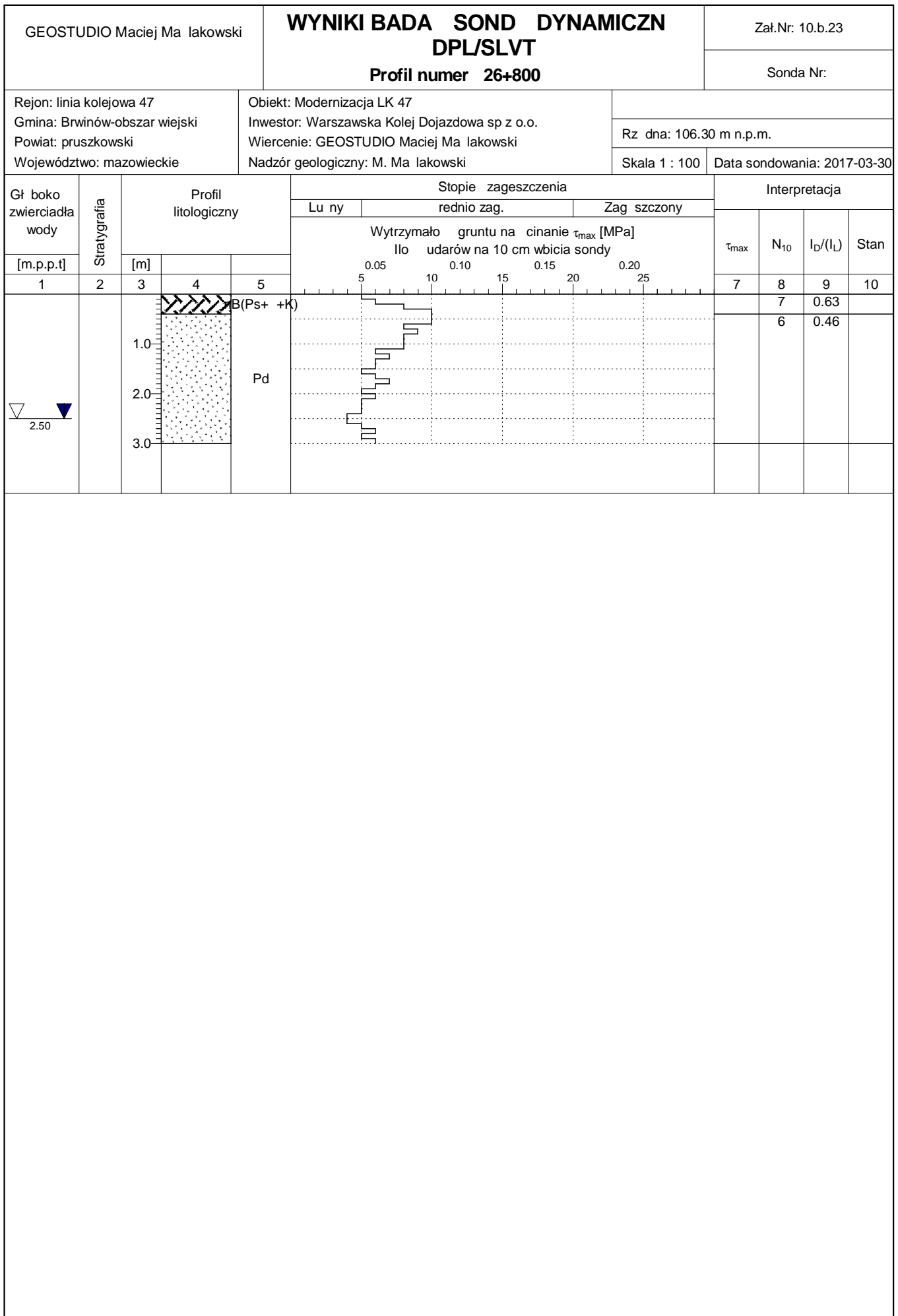
Rysunek wykonano programem "GeoStar" zgodnie z PN-B-04481:1988

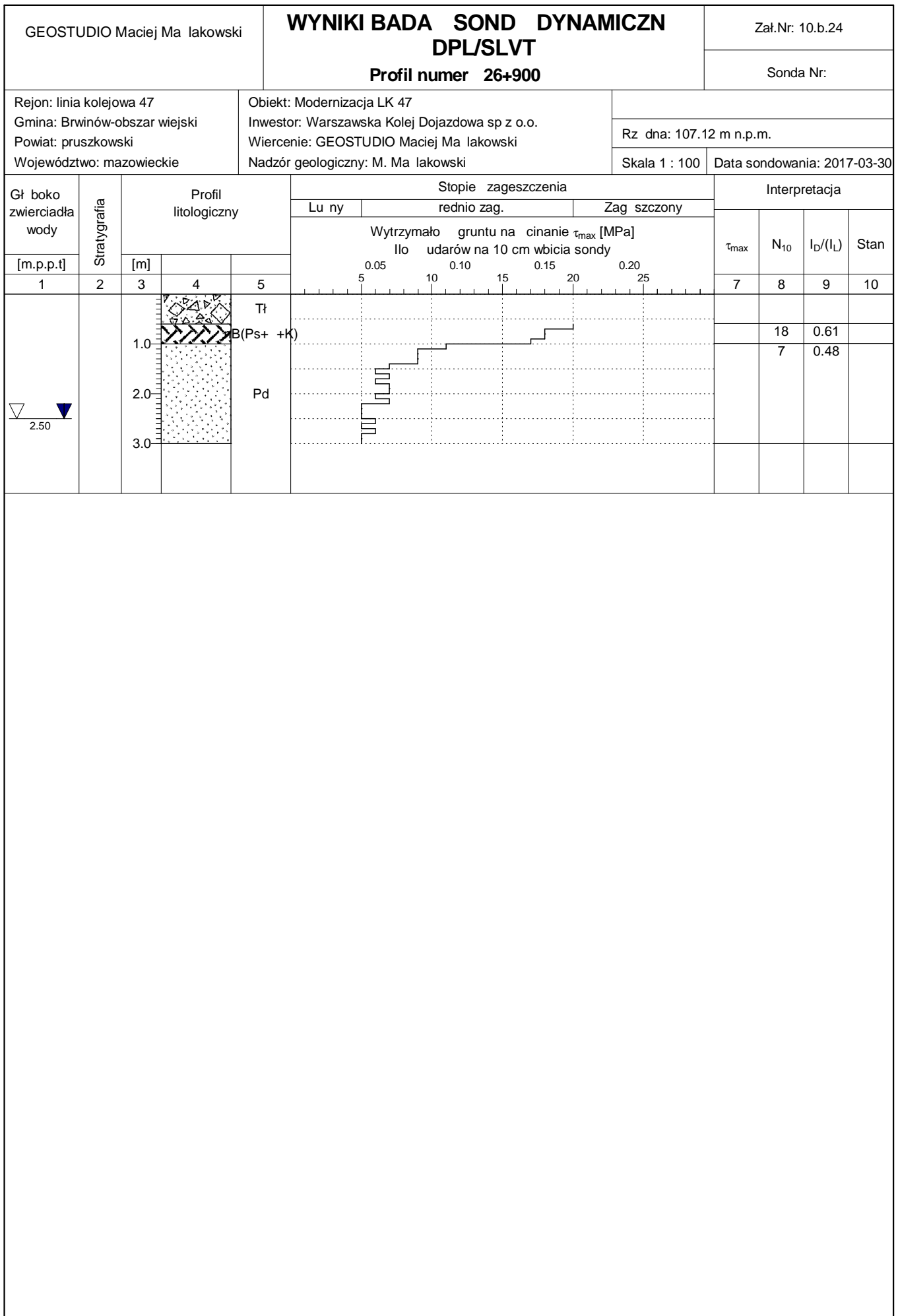


Rysunek wykonano programem "GeoStar" zgodnie z PN-B-04481:1988

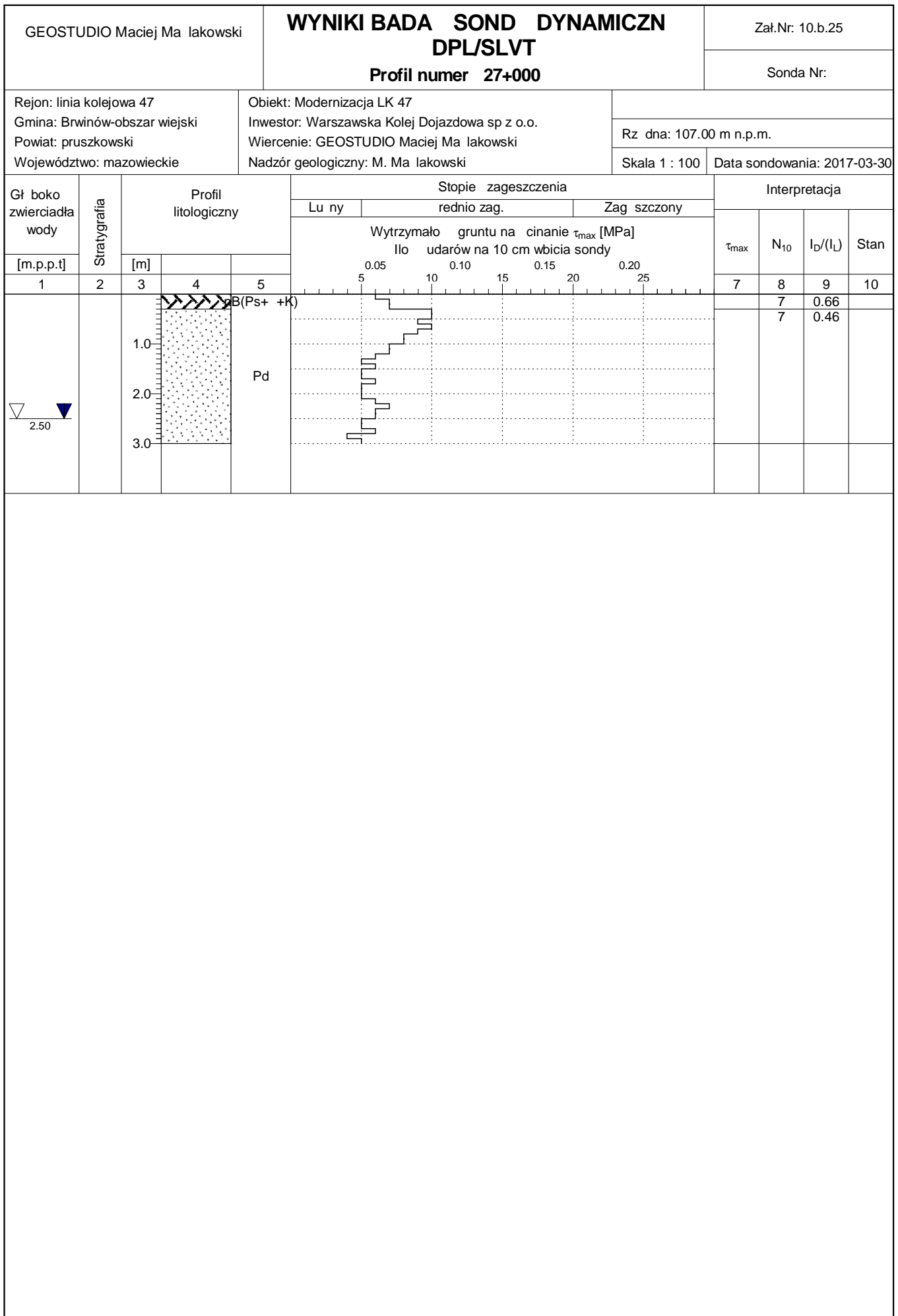


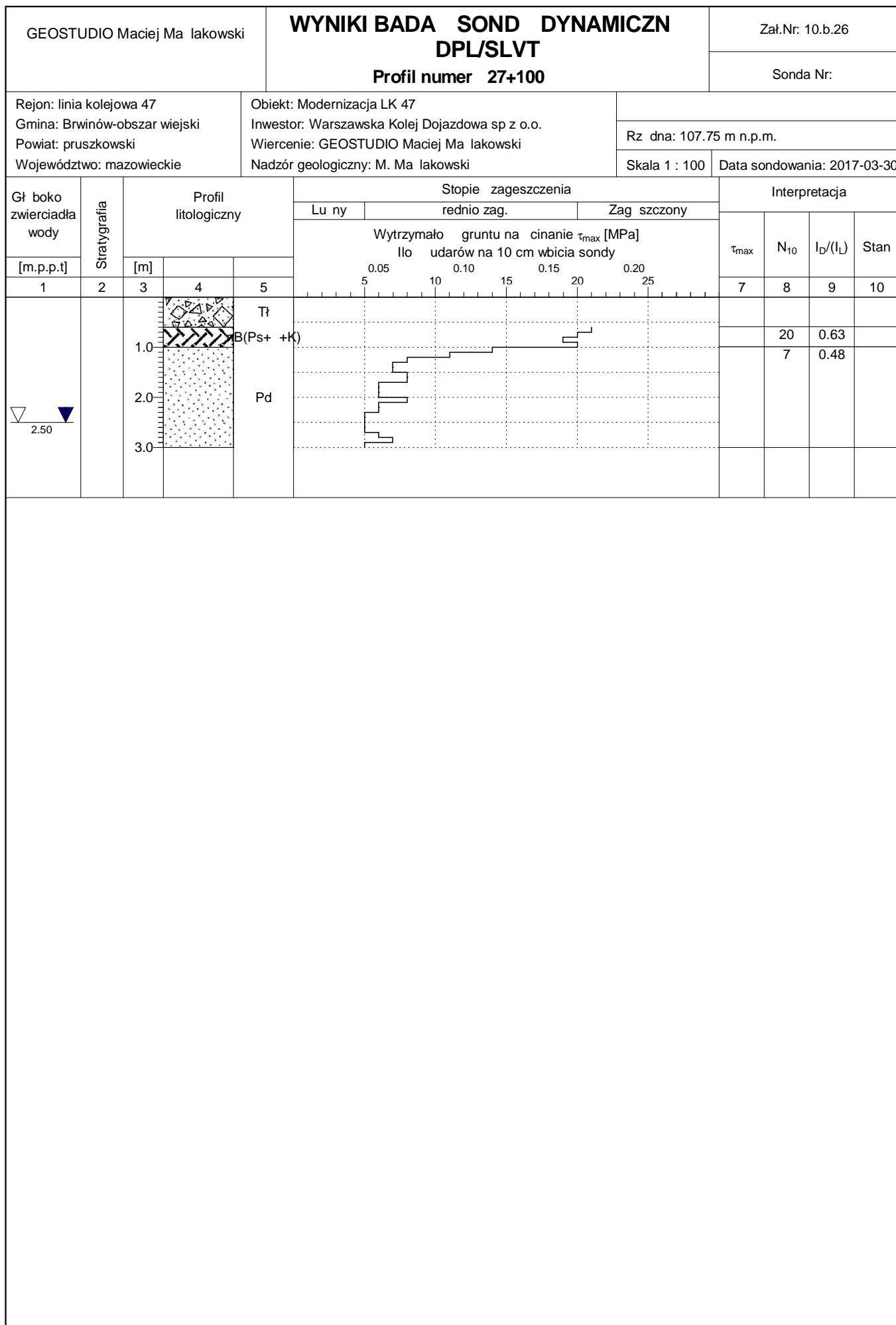







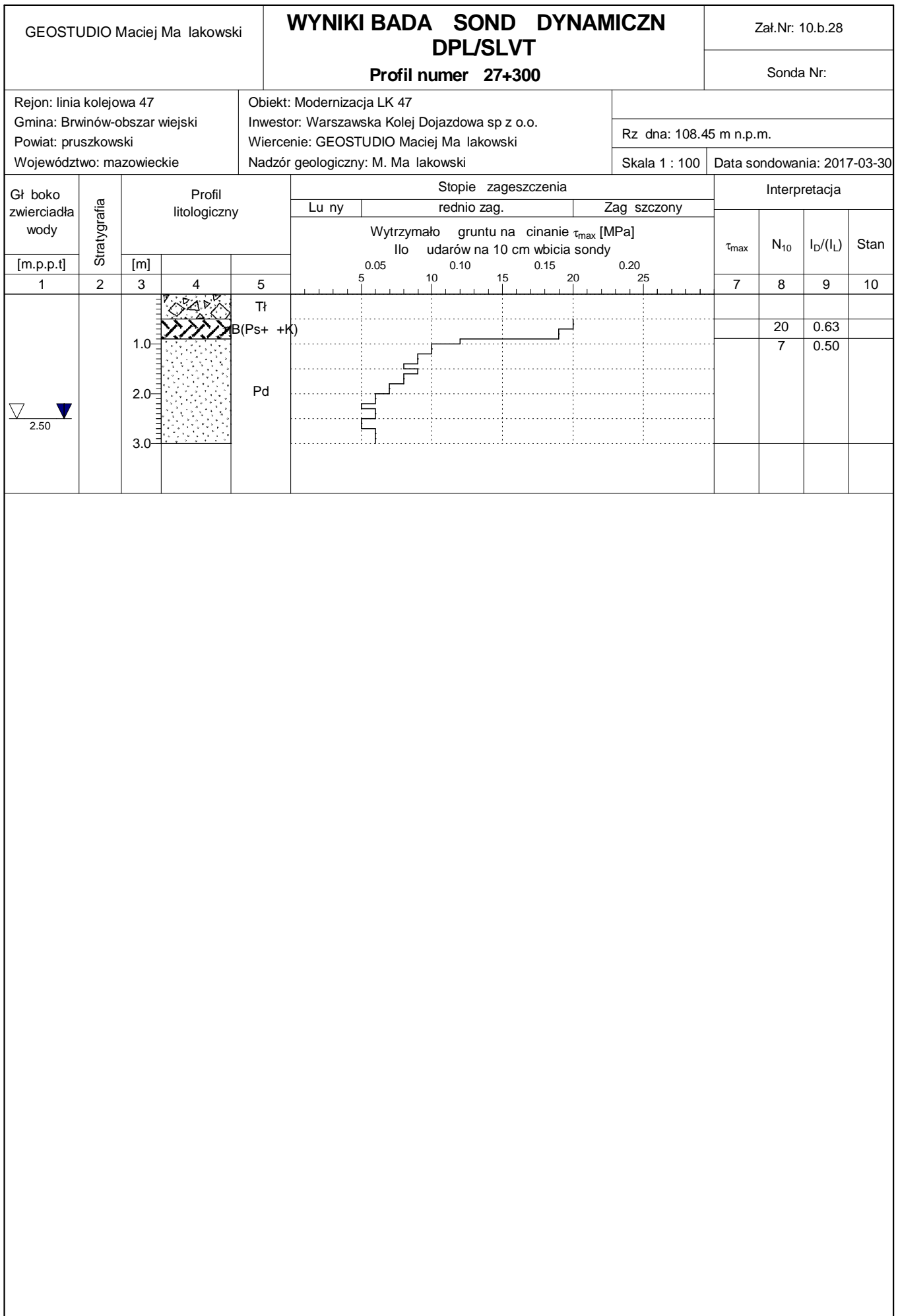


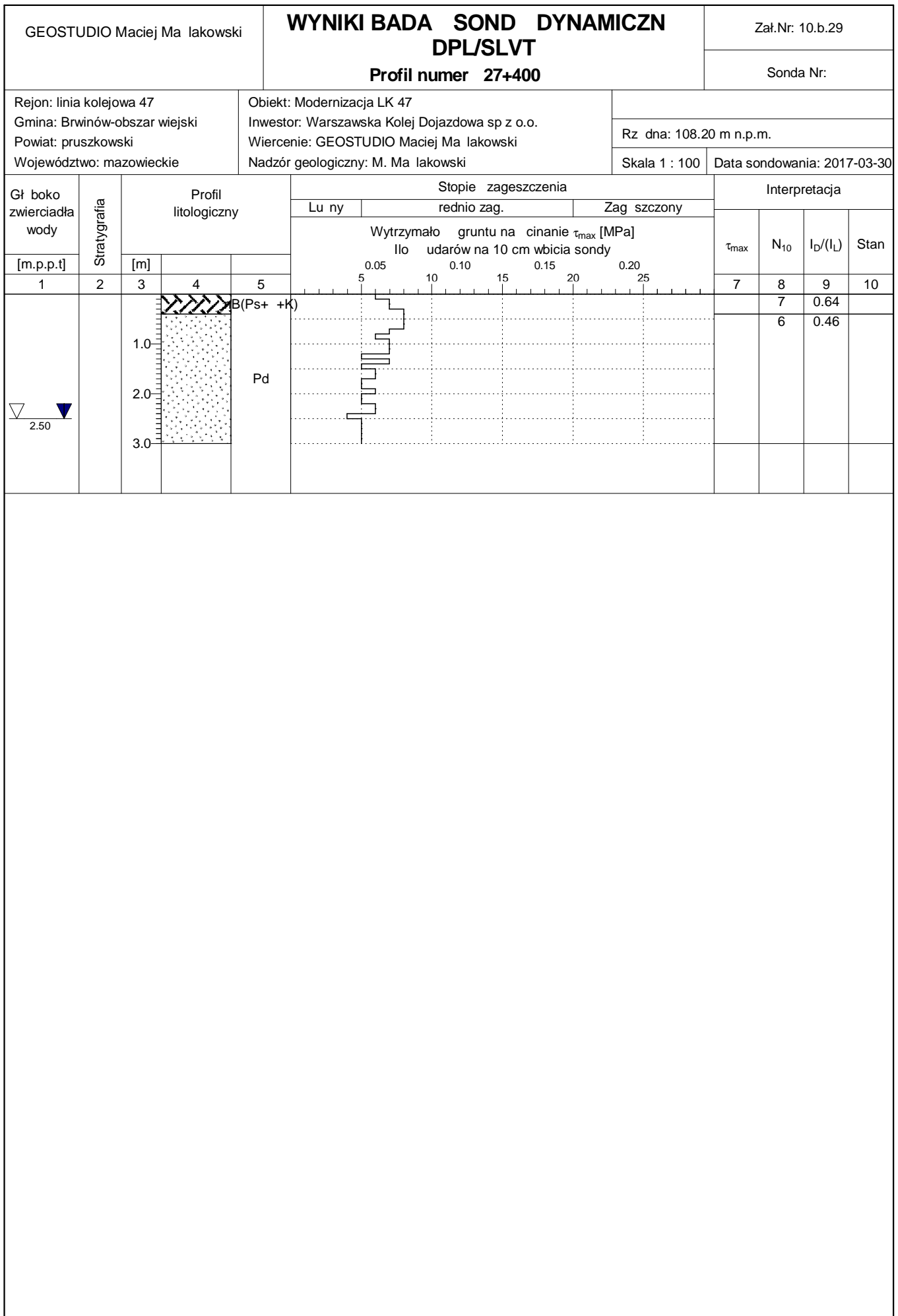


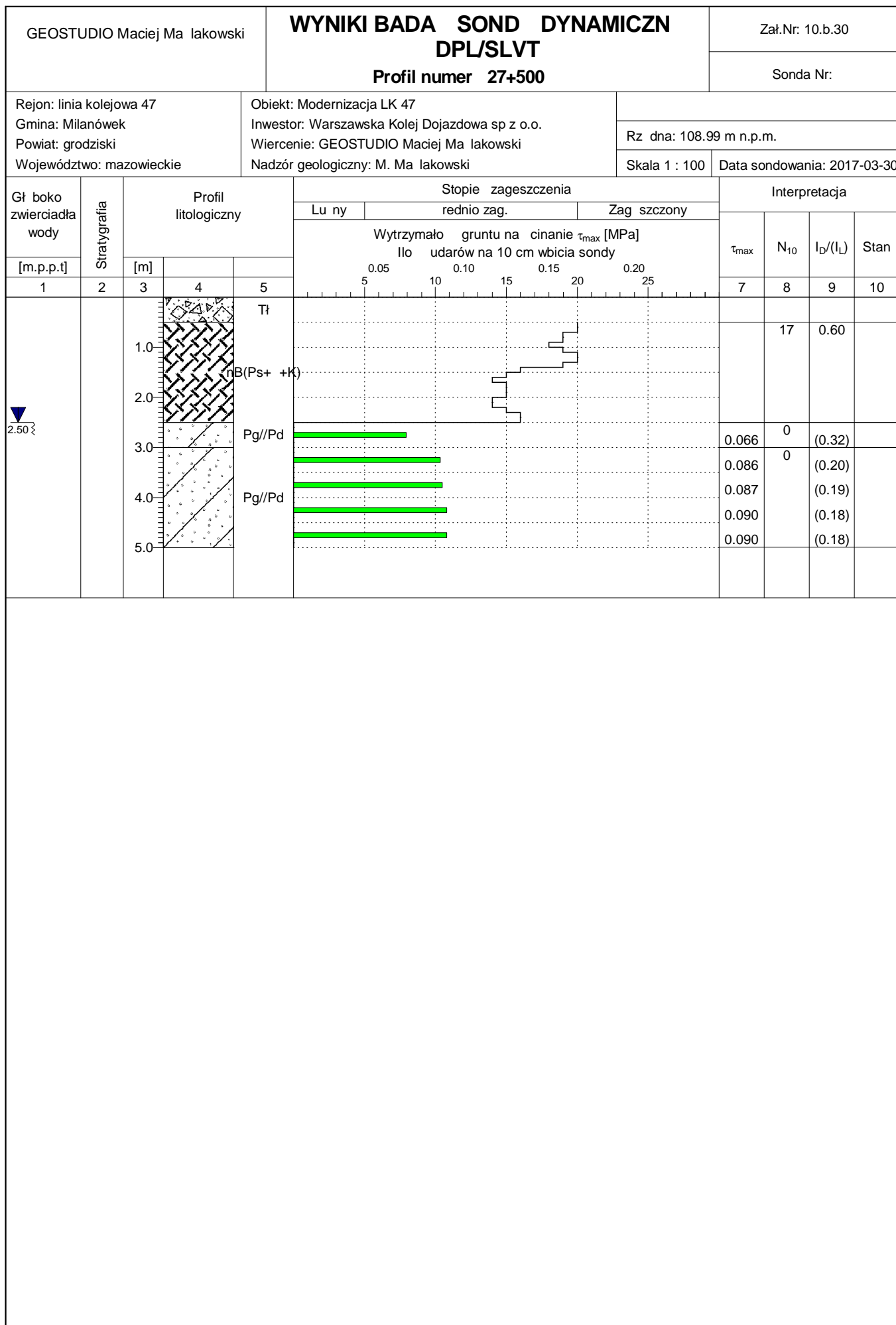




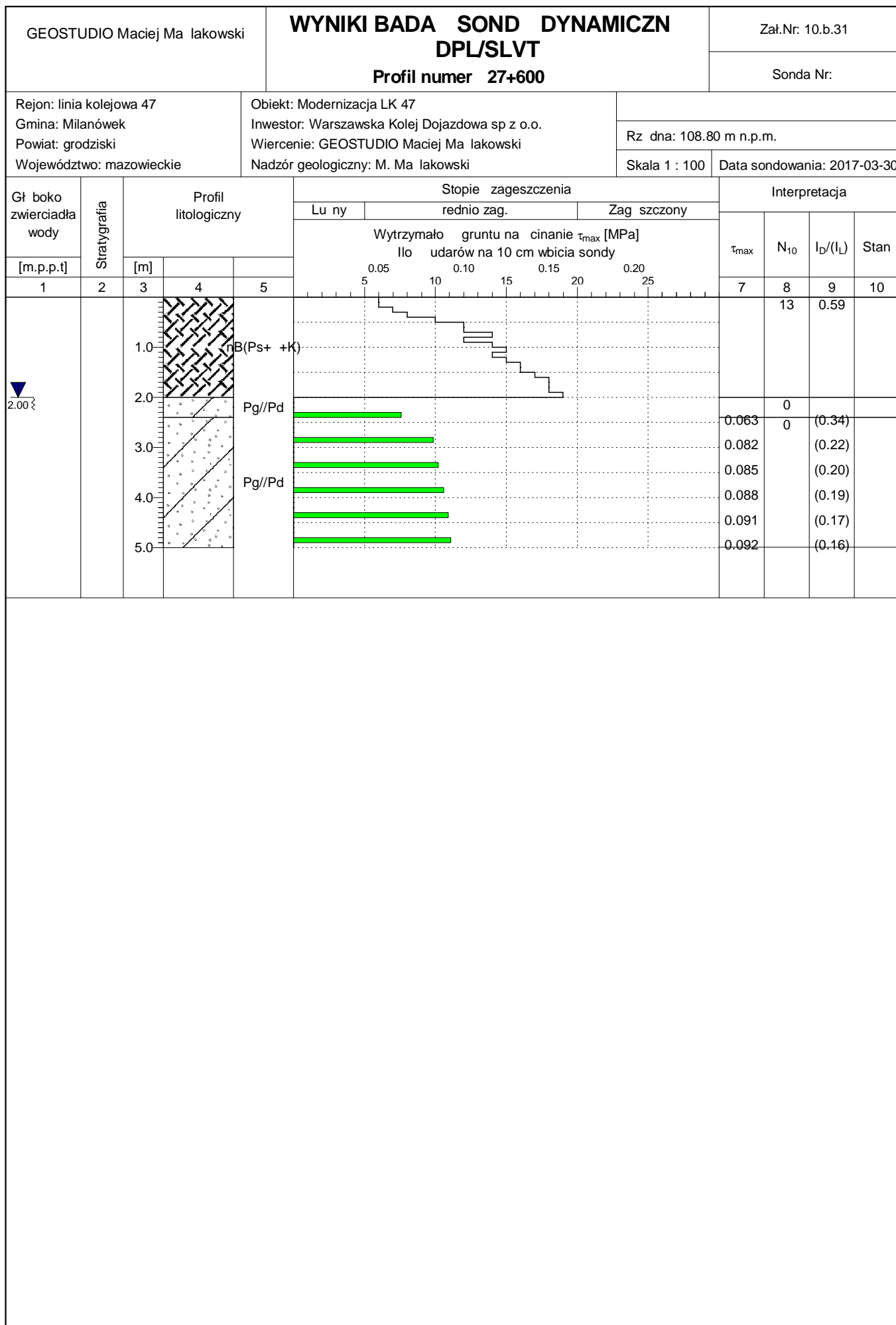
Rysunek wykonano programem "GeoStar" zgodnie z PN-B-04481:1988

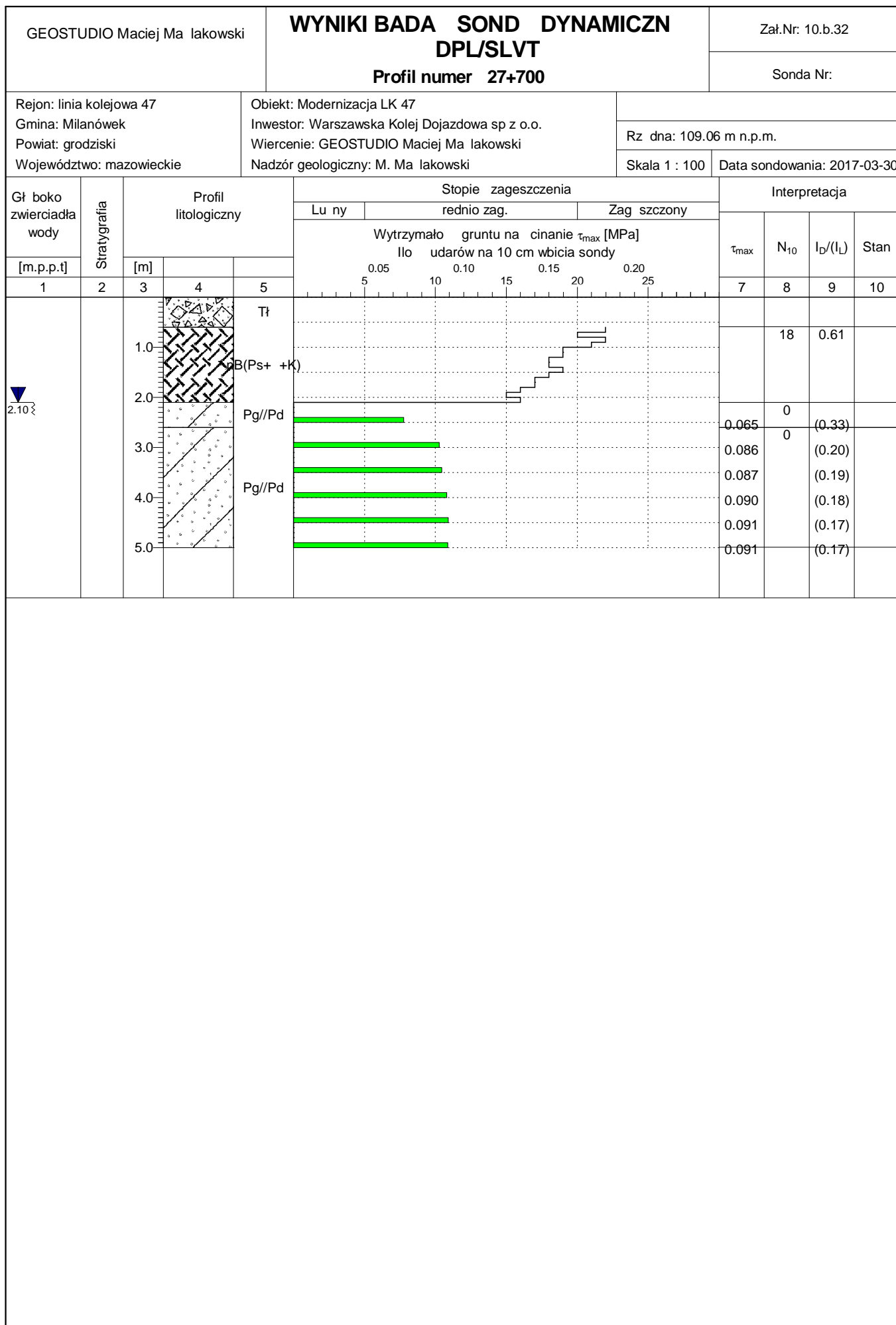






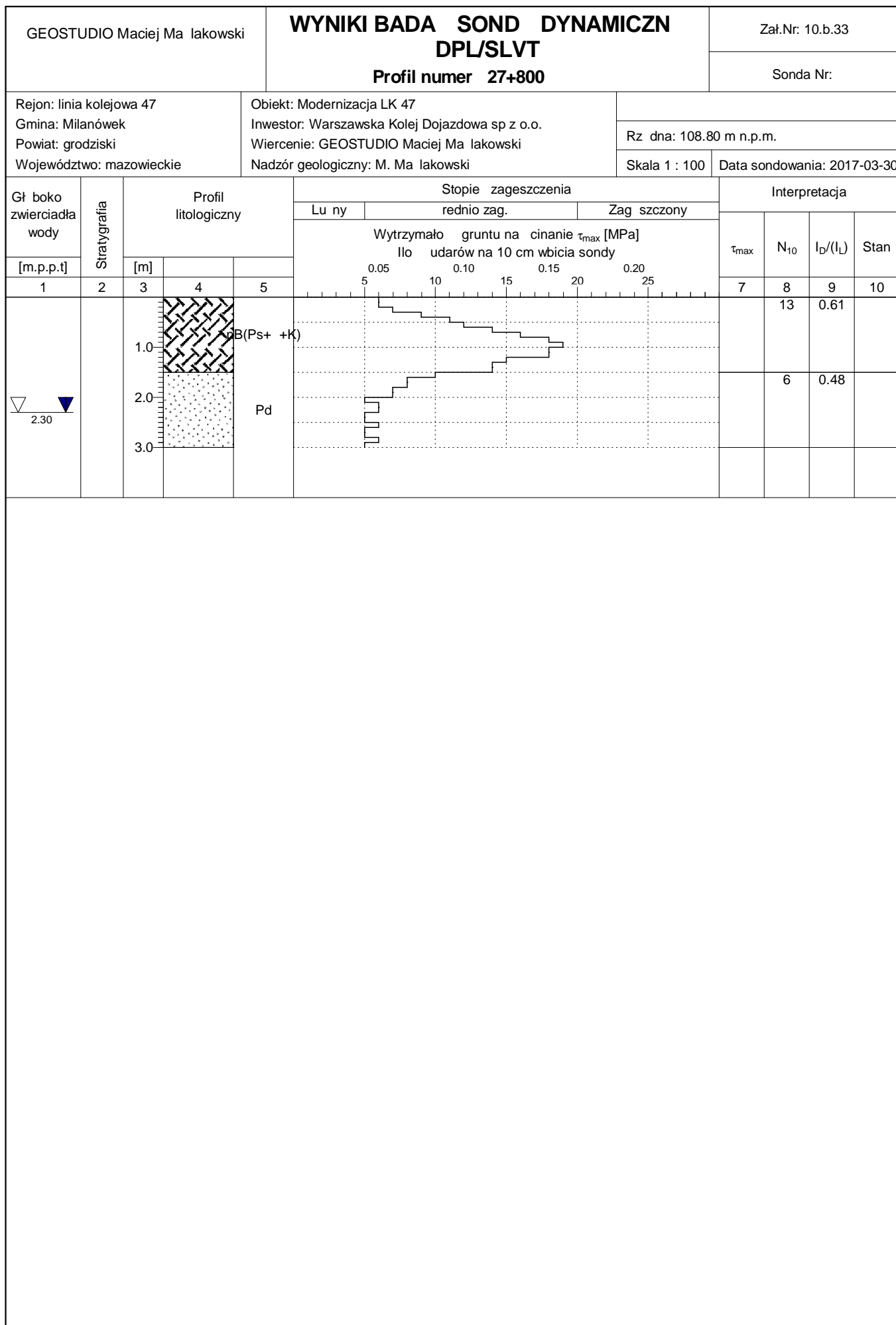
Rysunek wykonano programem "GeoStar" zgodnie z PN-B-04481:1988



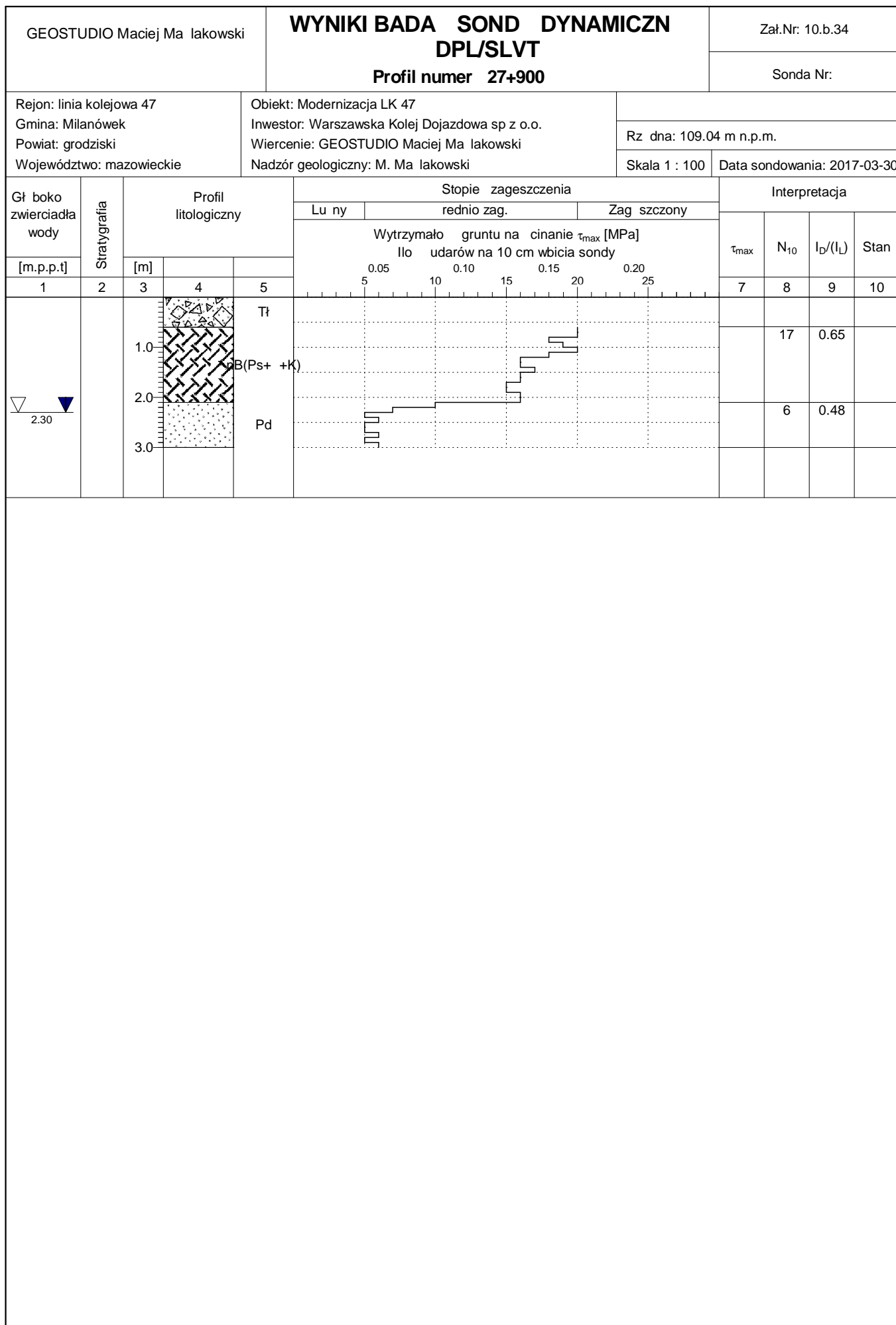


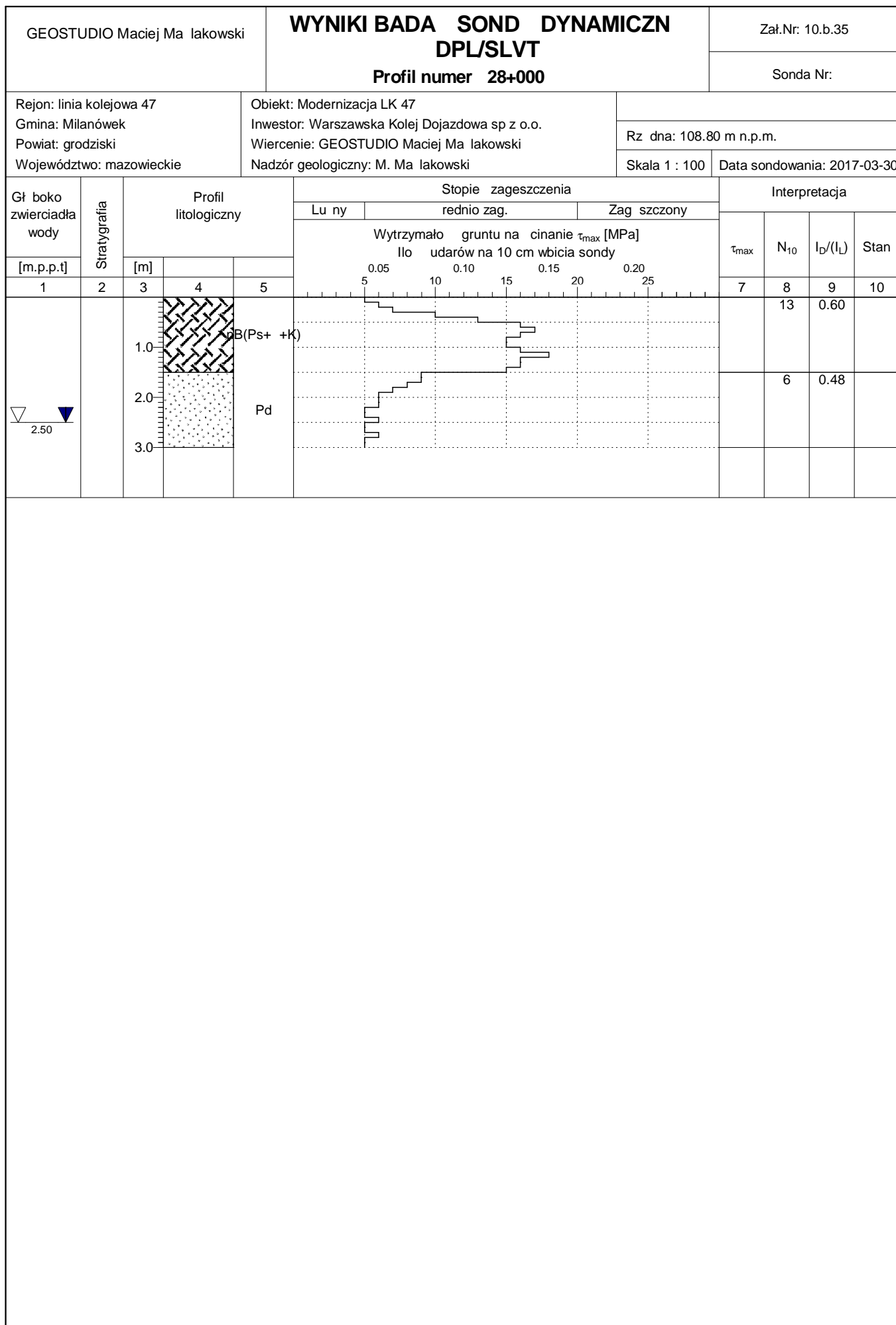
Rysunek wykonano programem "GeoStar" zgodnie z PN-B-04481:1988



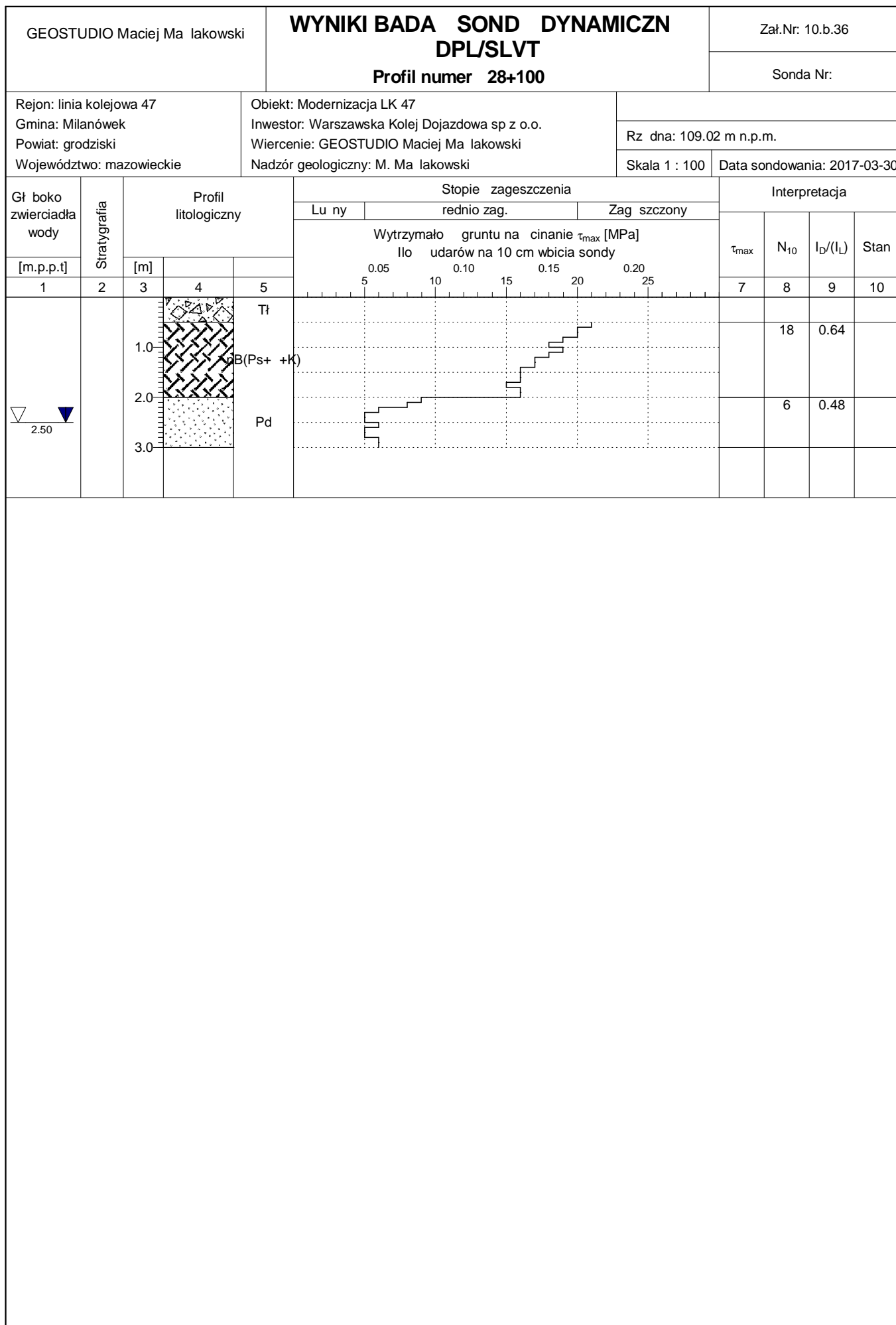


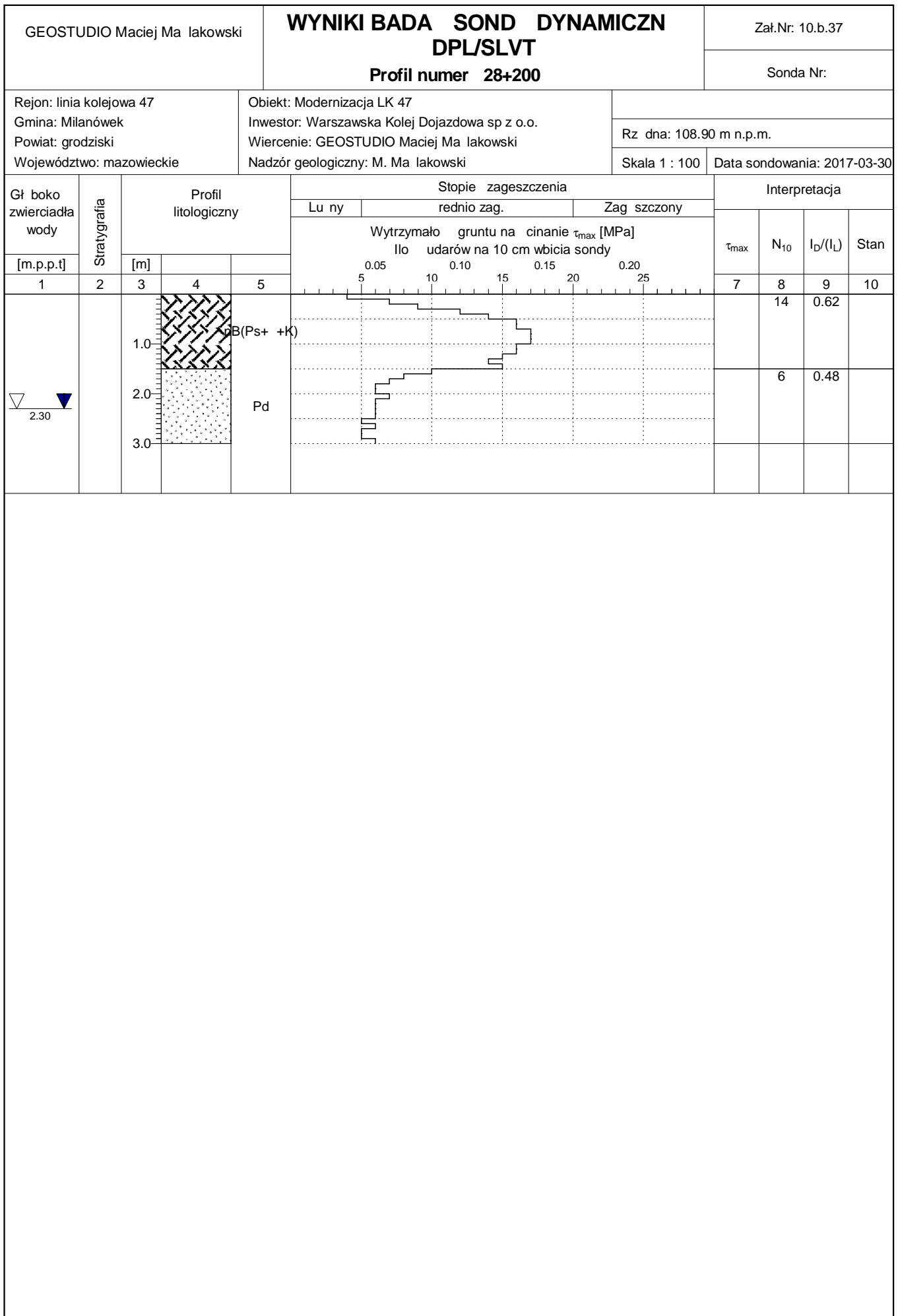
Rysunek wykonano programem "GeoStar" zgodnie z PN-B-04481:1988



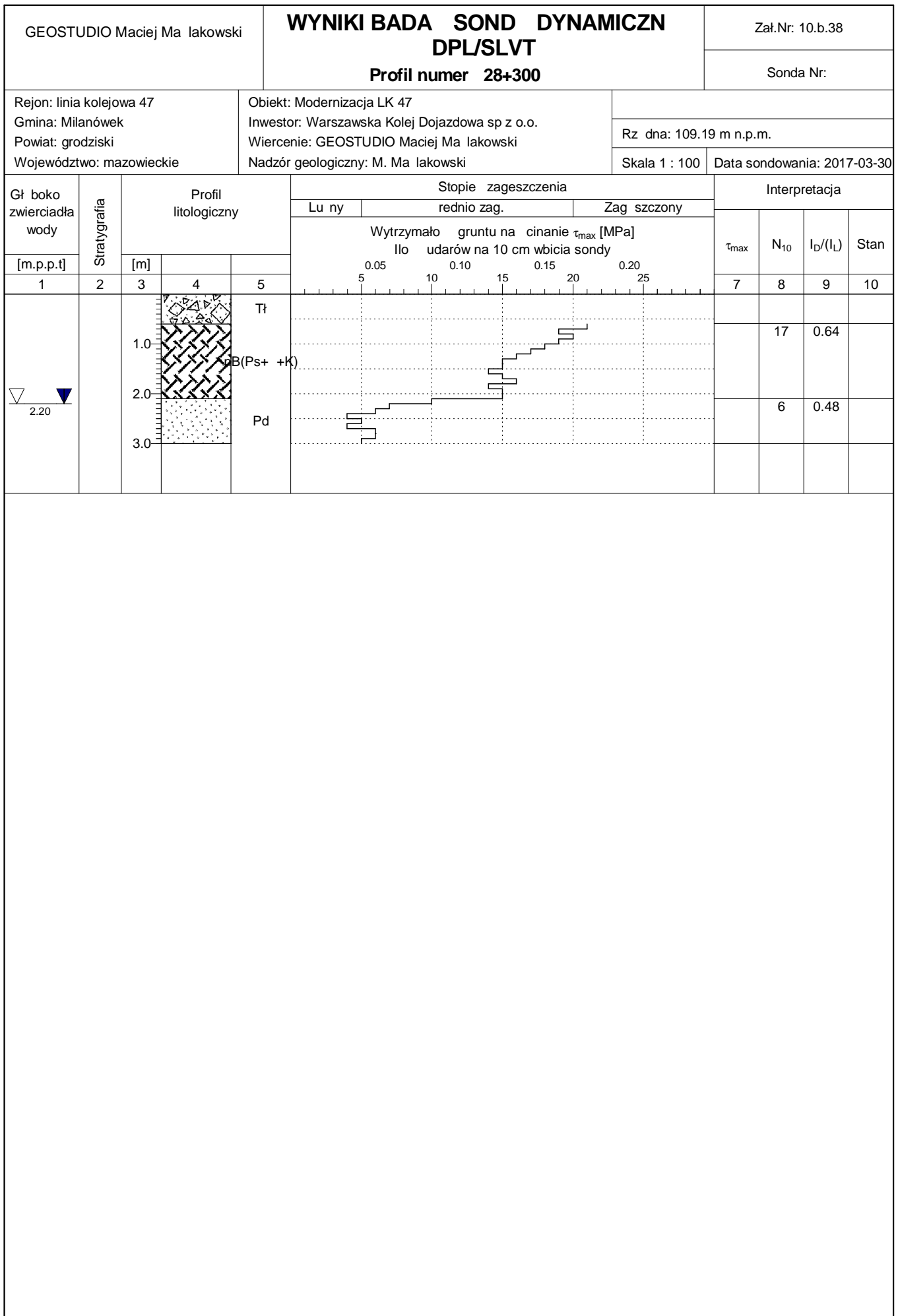


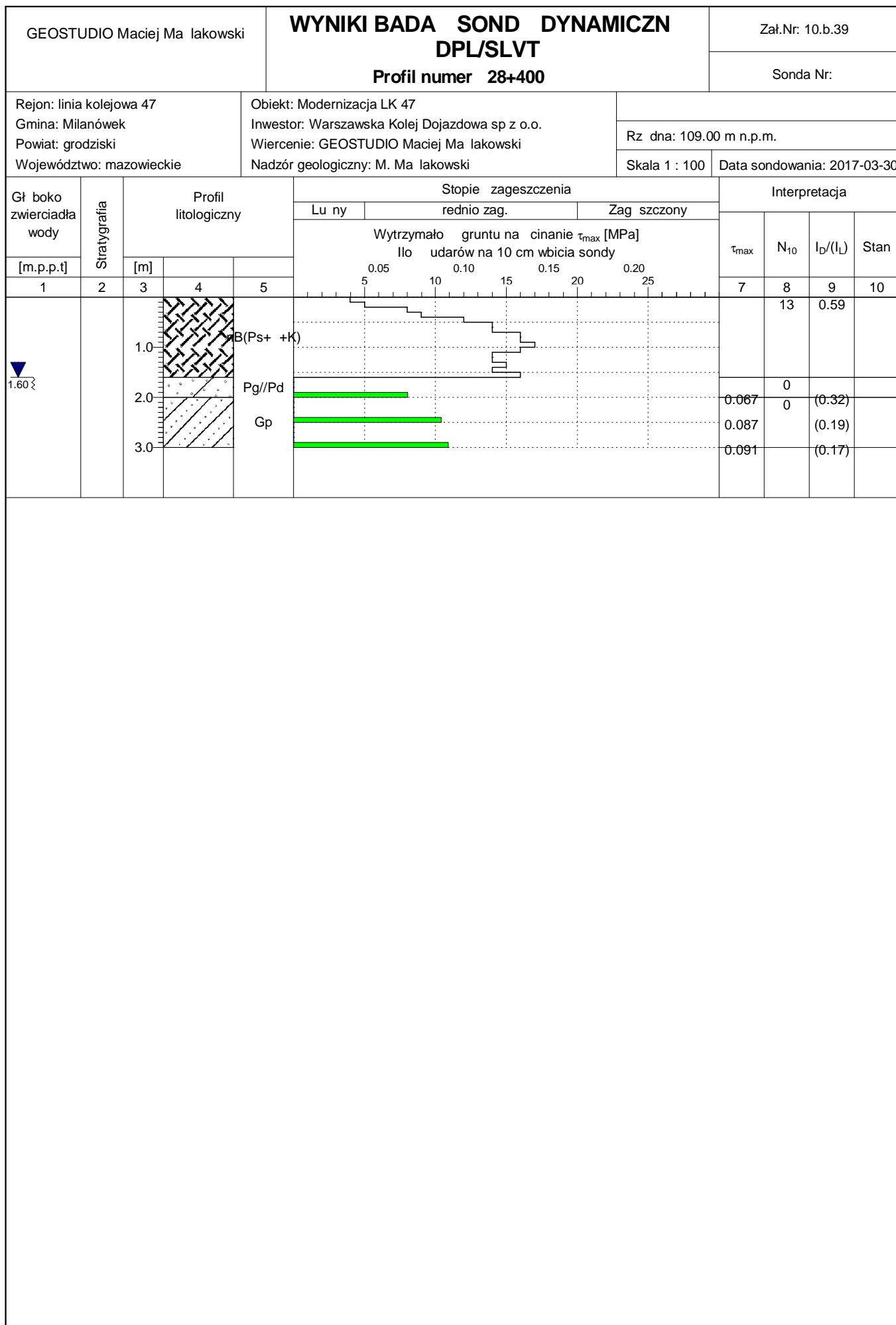
Rysunek wykonano programem "GeoStar" zgodnie z PN-B-04481:1988



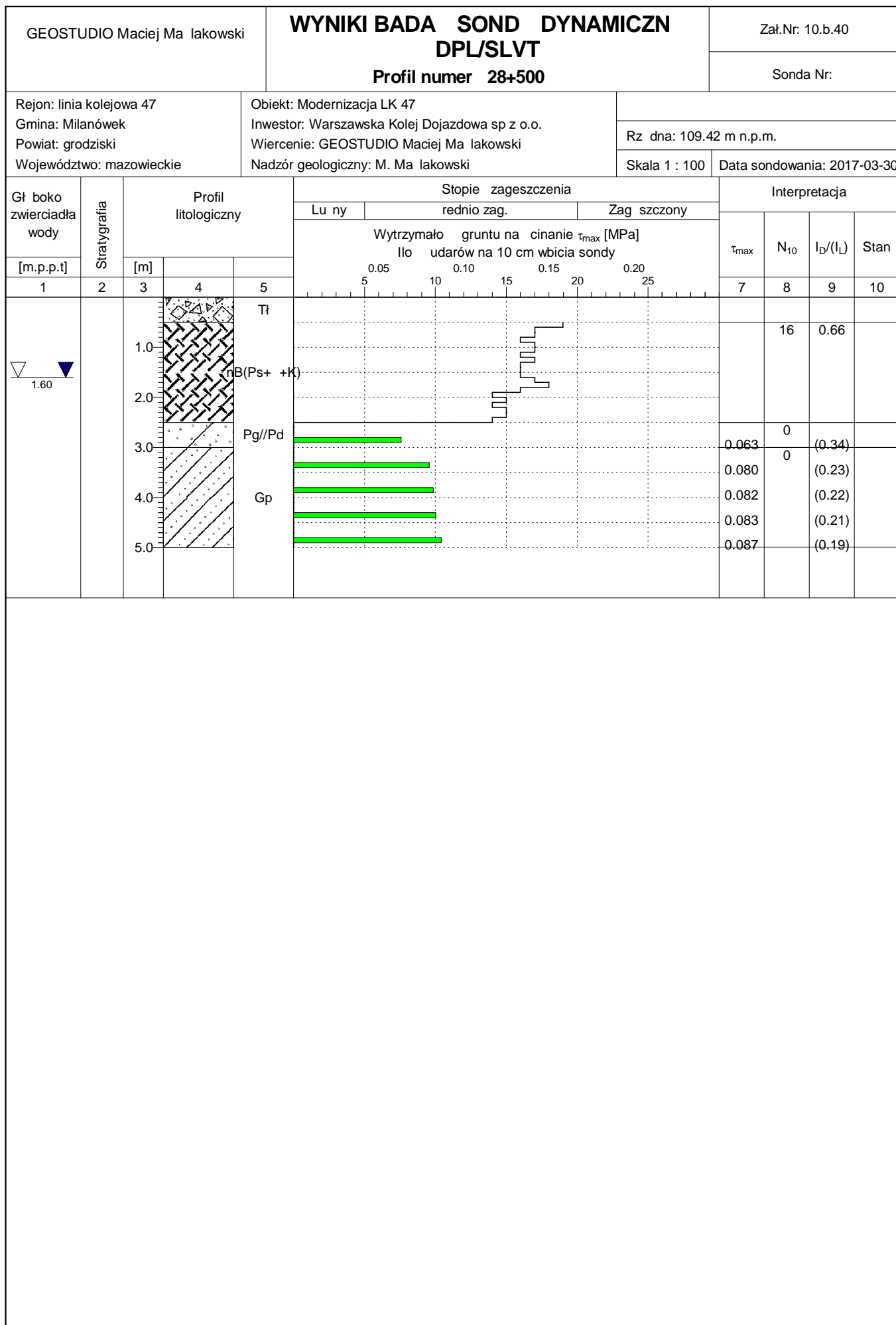


Rysunek wykonano programem "GeoStar" zgodnie z PN-B-04481:1988

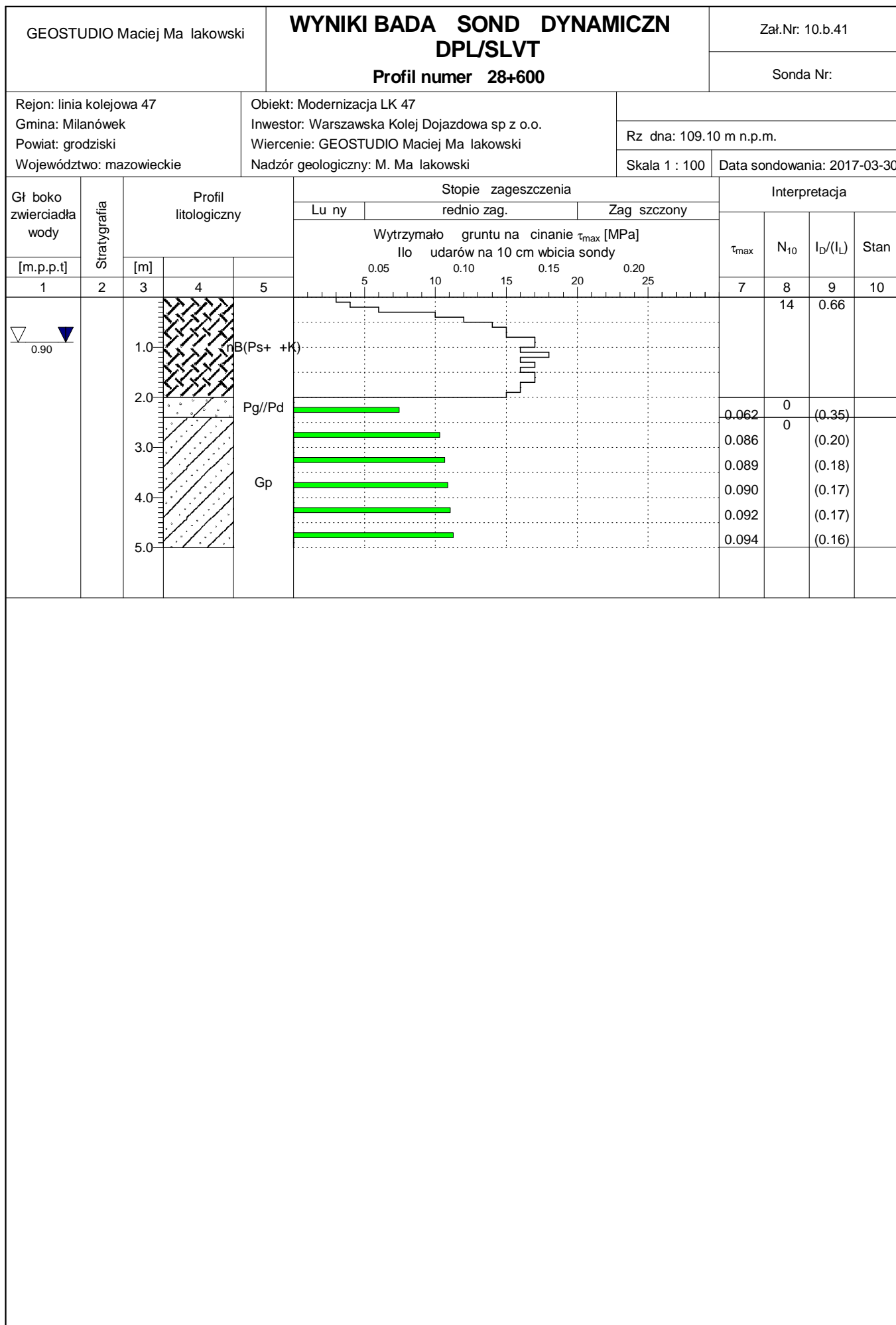




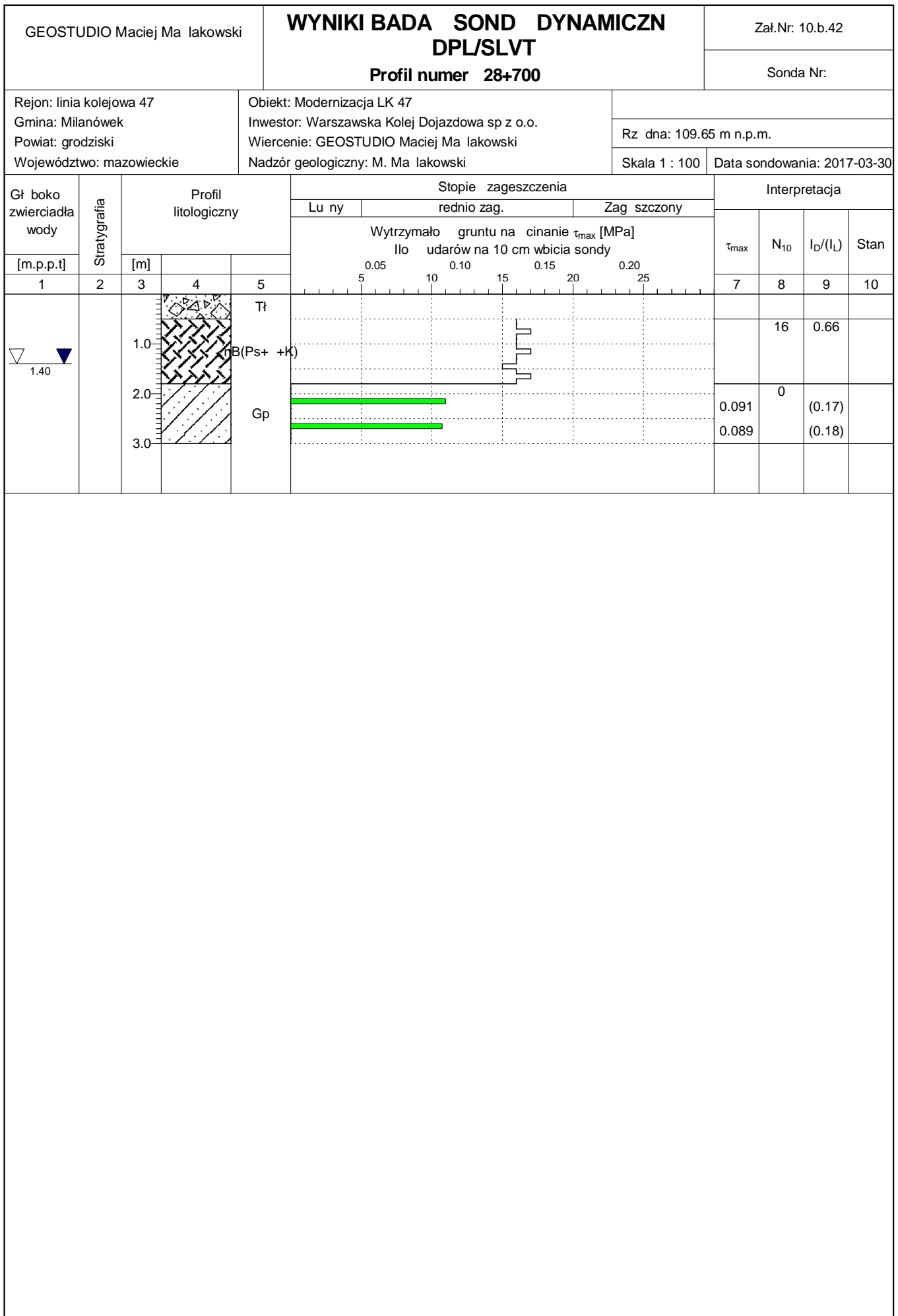
Rysunek wykonano programem "GeoStar" zgodnie z PN-B-04481:1988

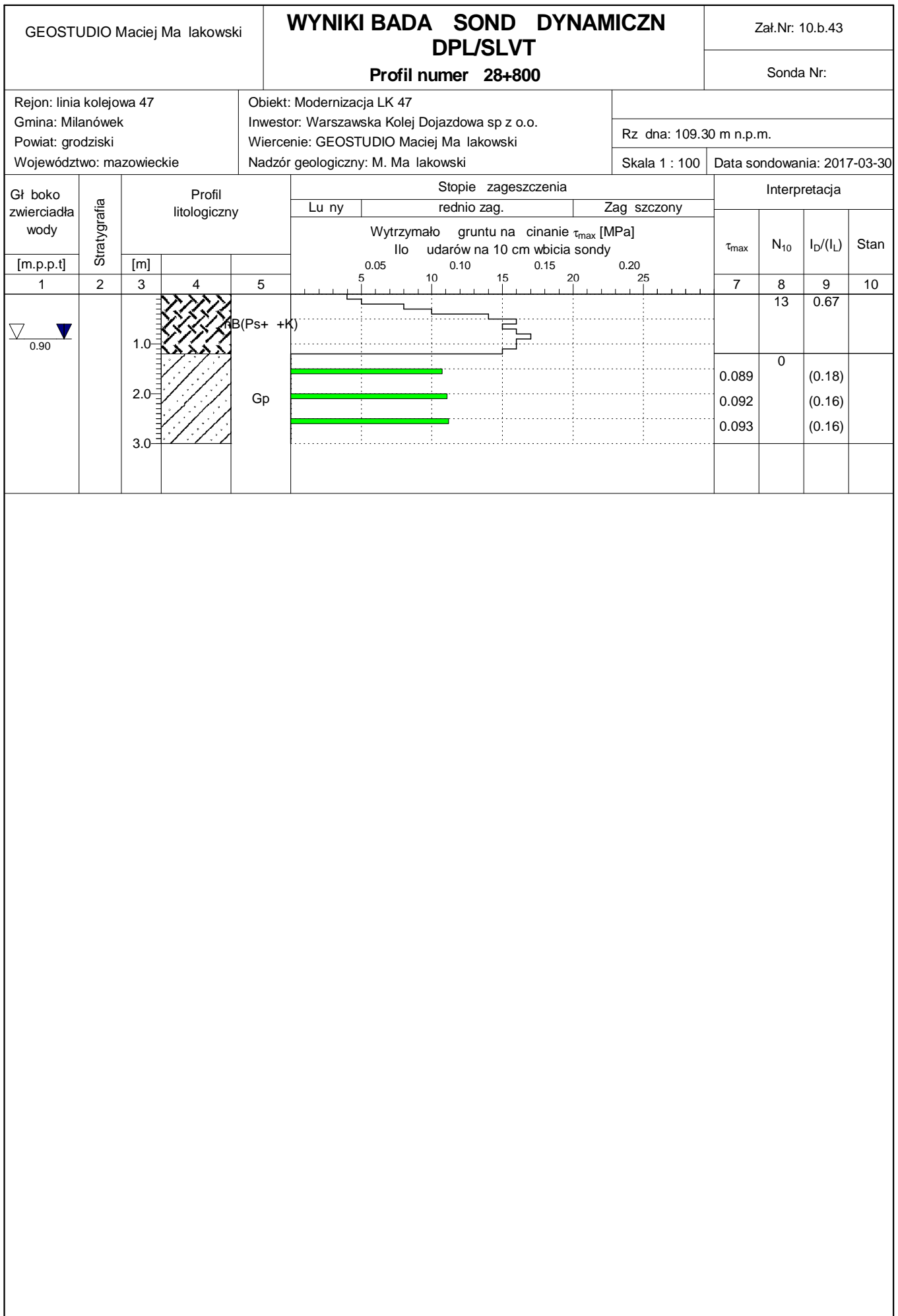




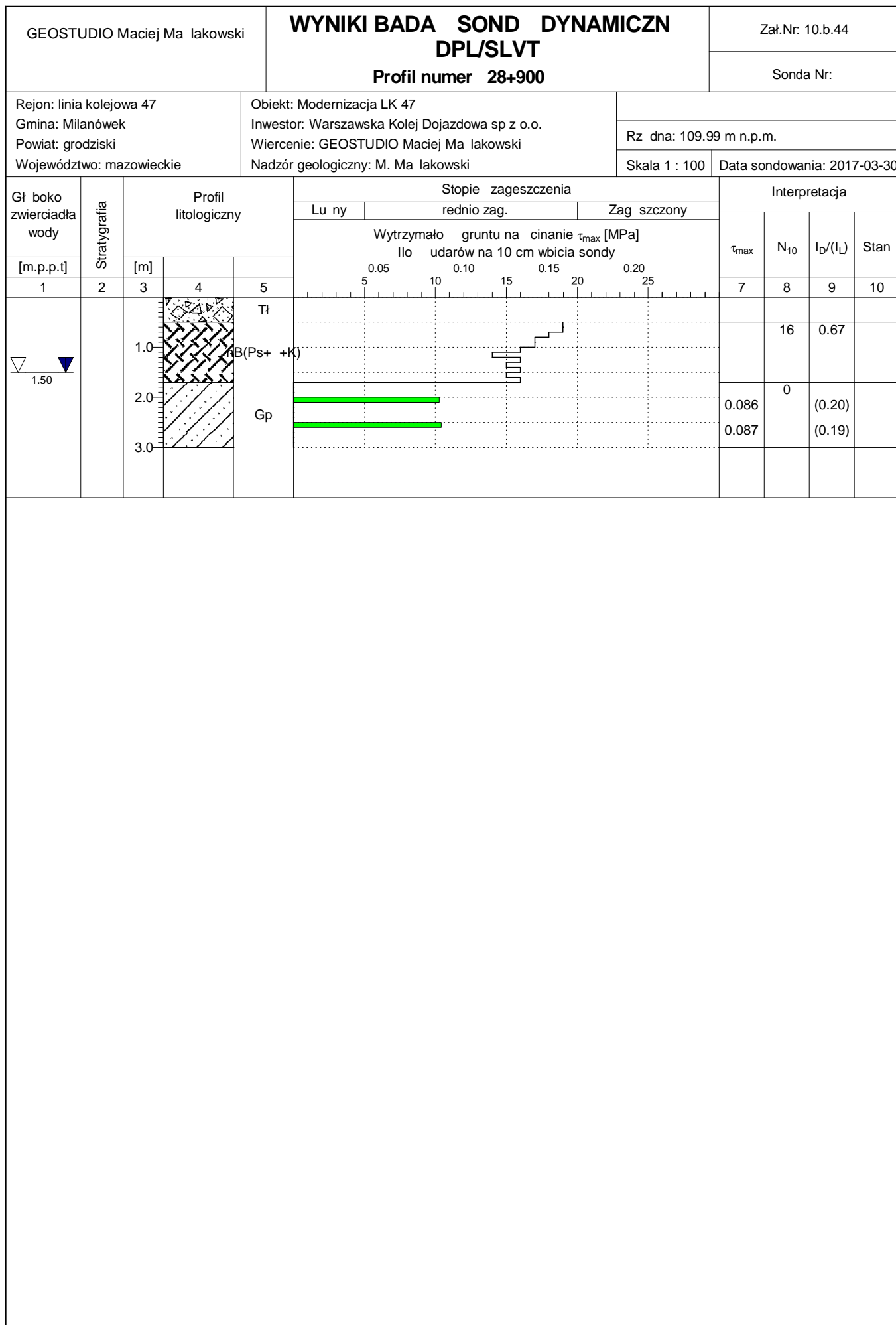


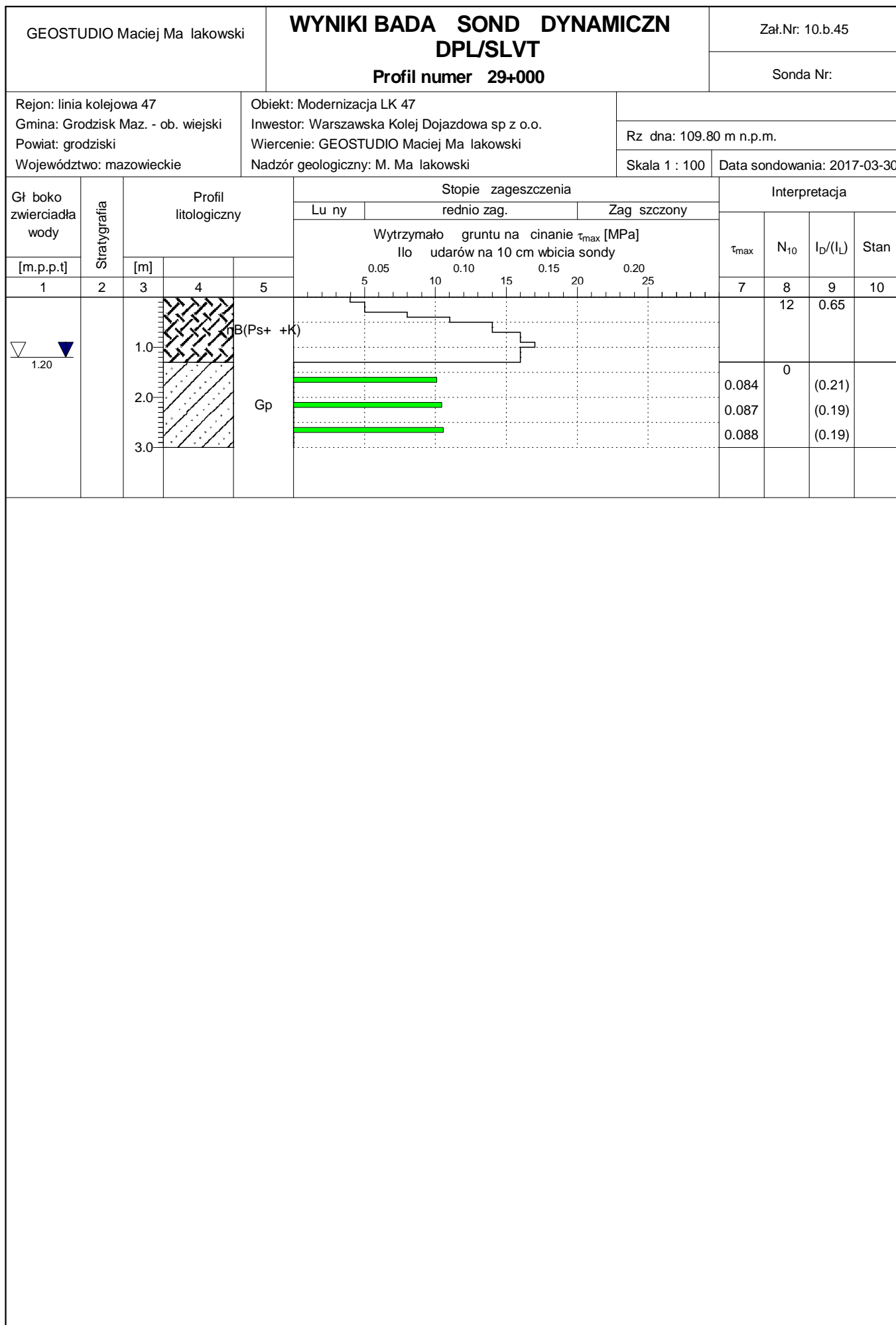
Rysunek wykonano programem "GeoStar" zgodnie z PN-B-04481:1988




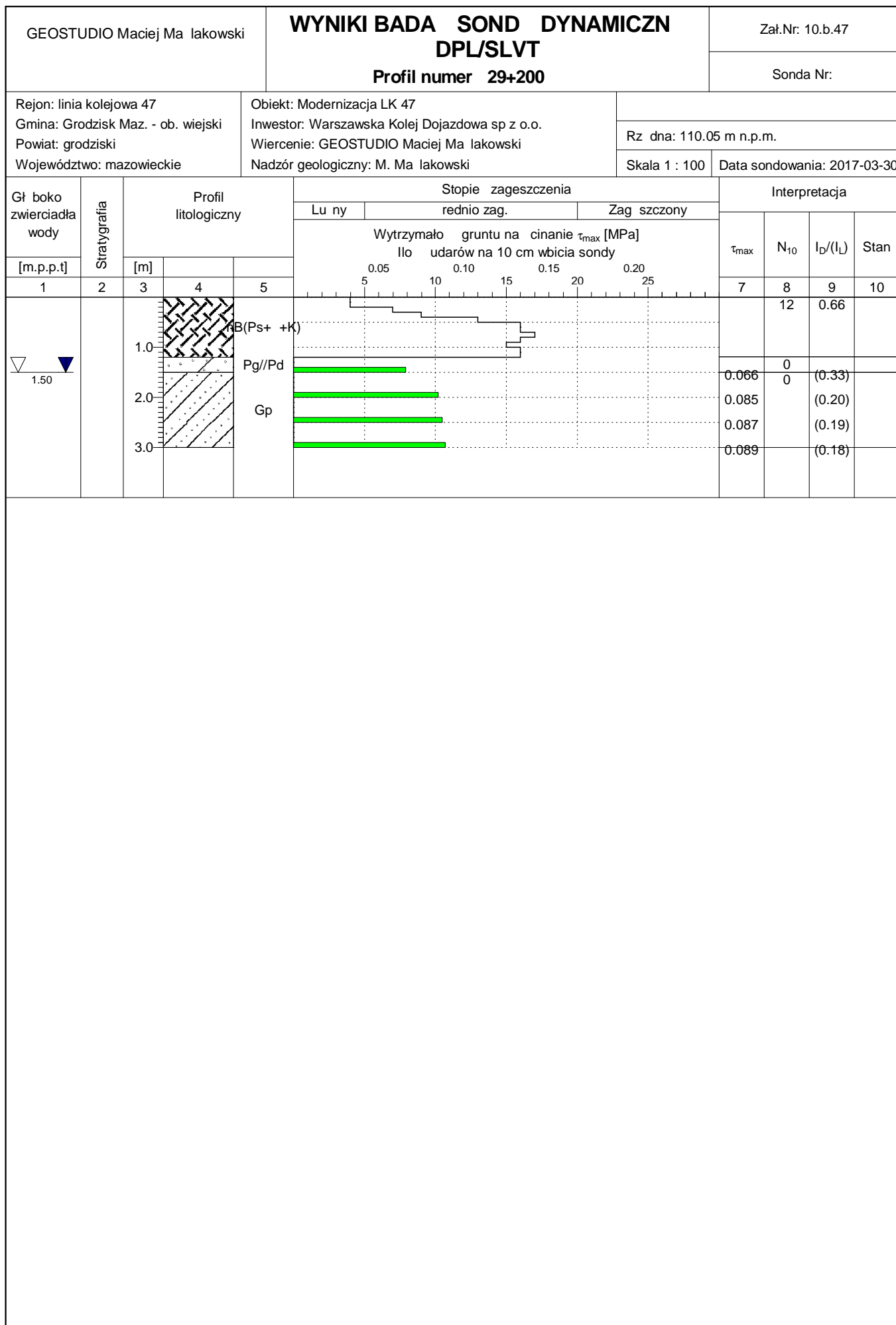


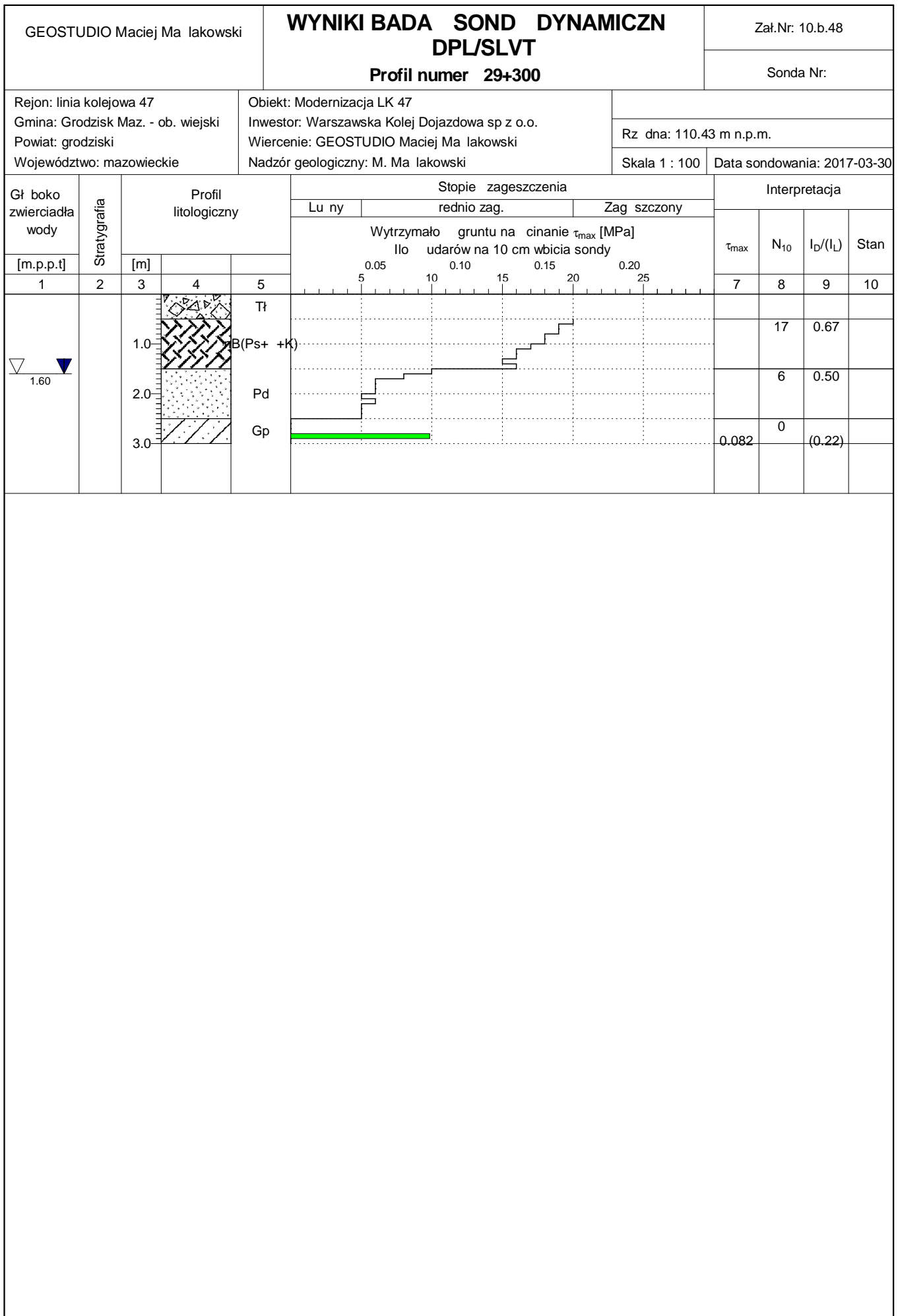
Rysunek wykonano programem "GeoStar" zgodnie z PN-B-04481:1988



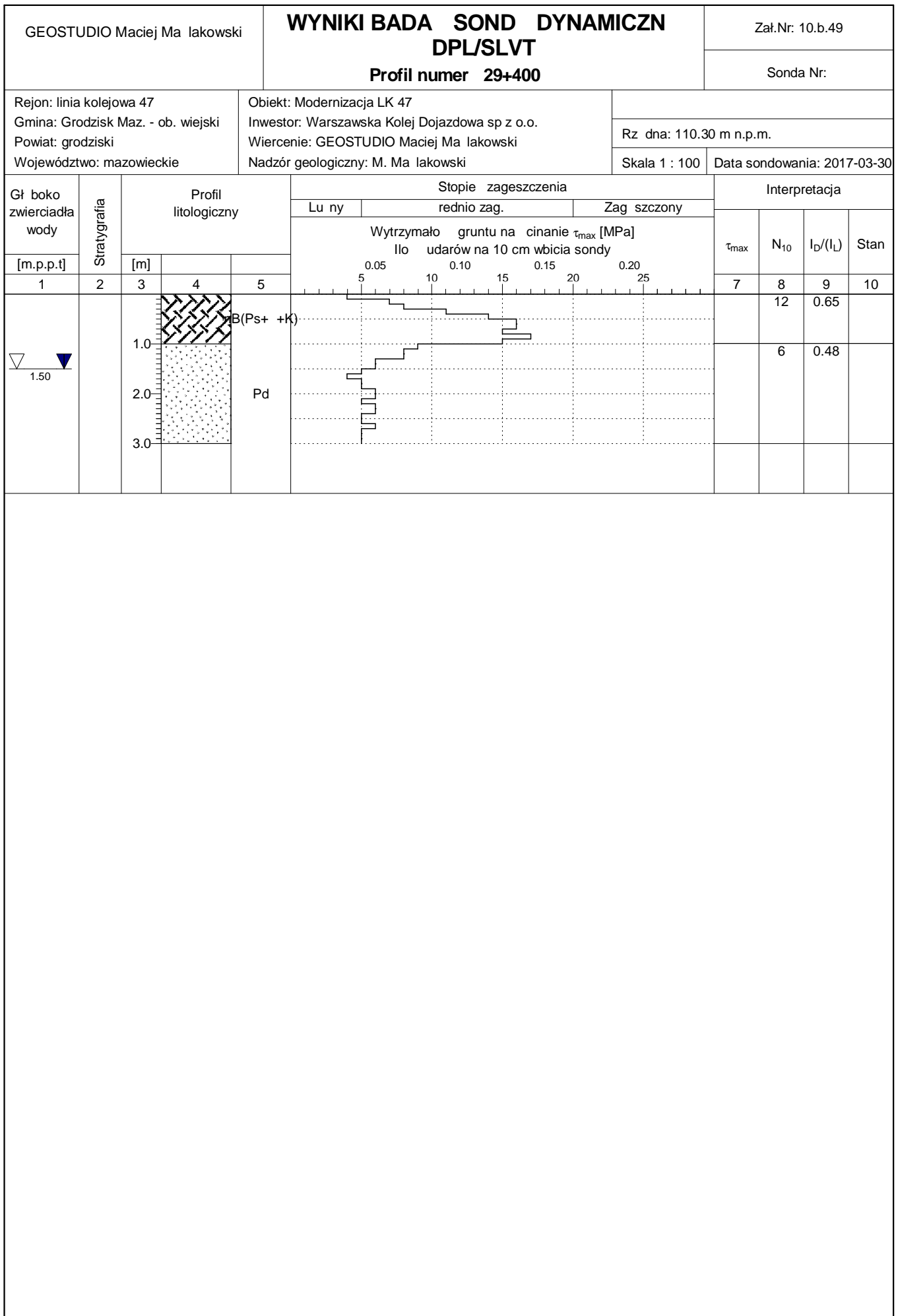


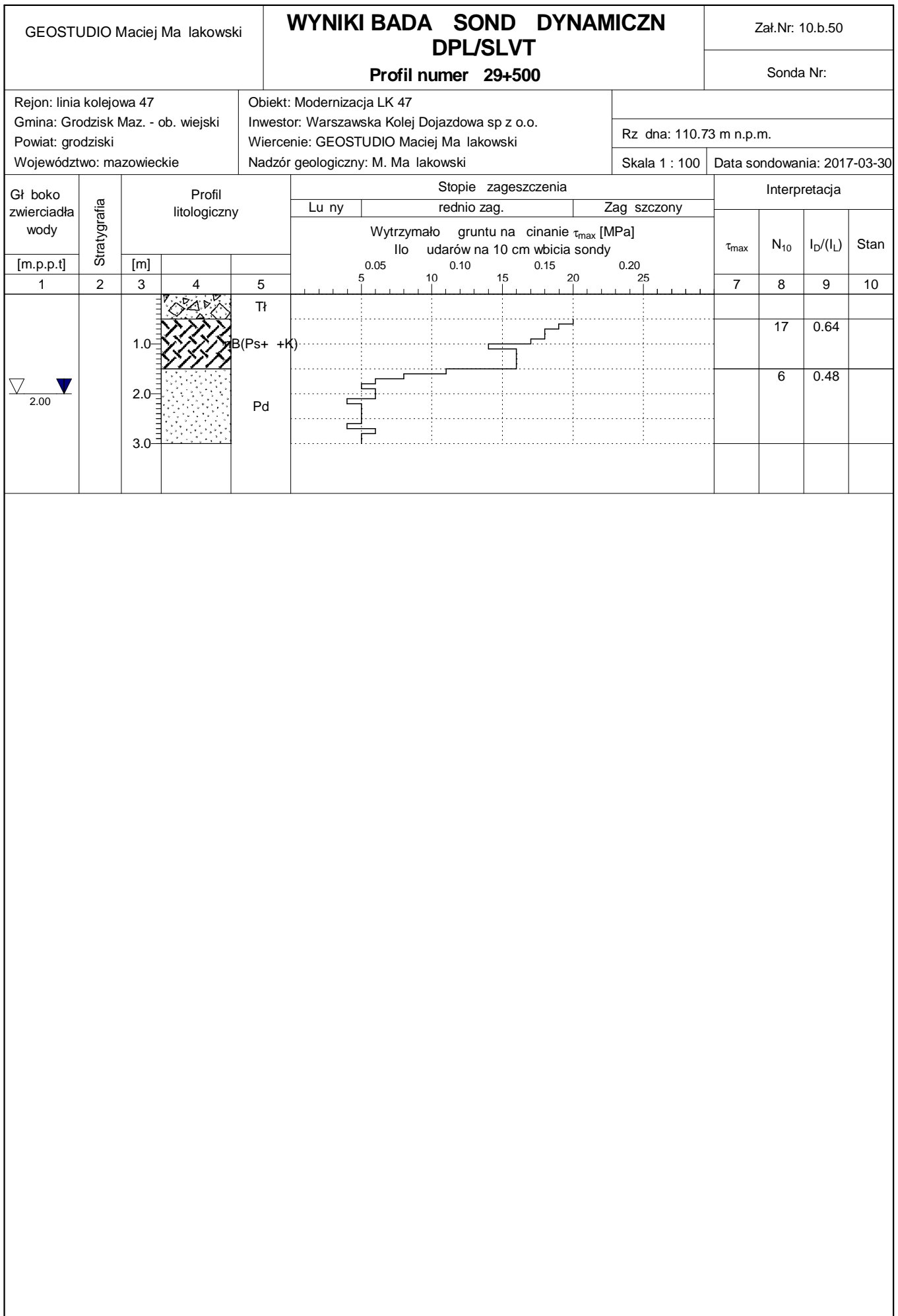


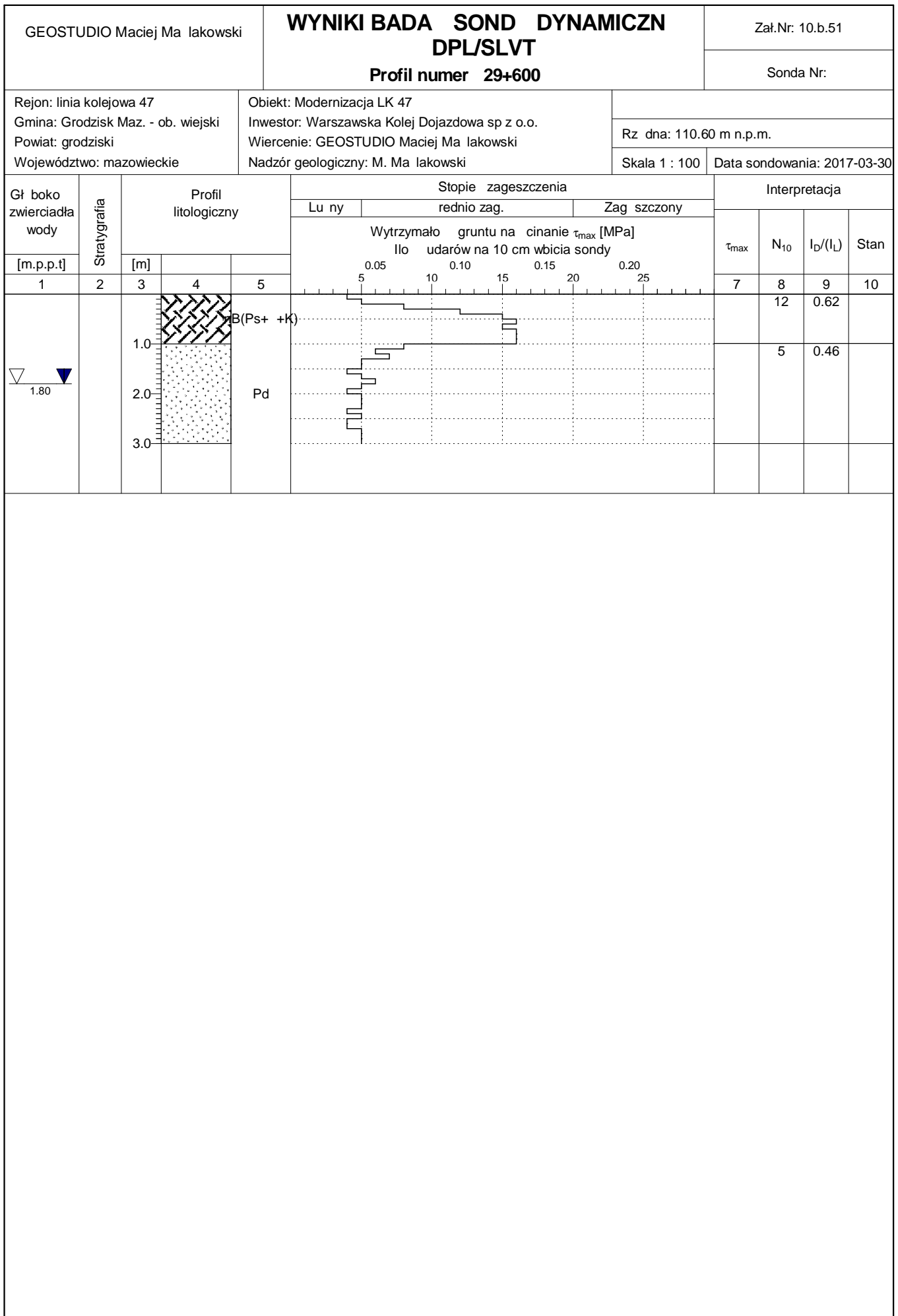


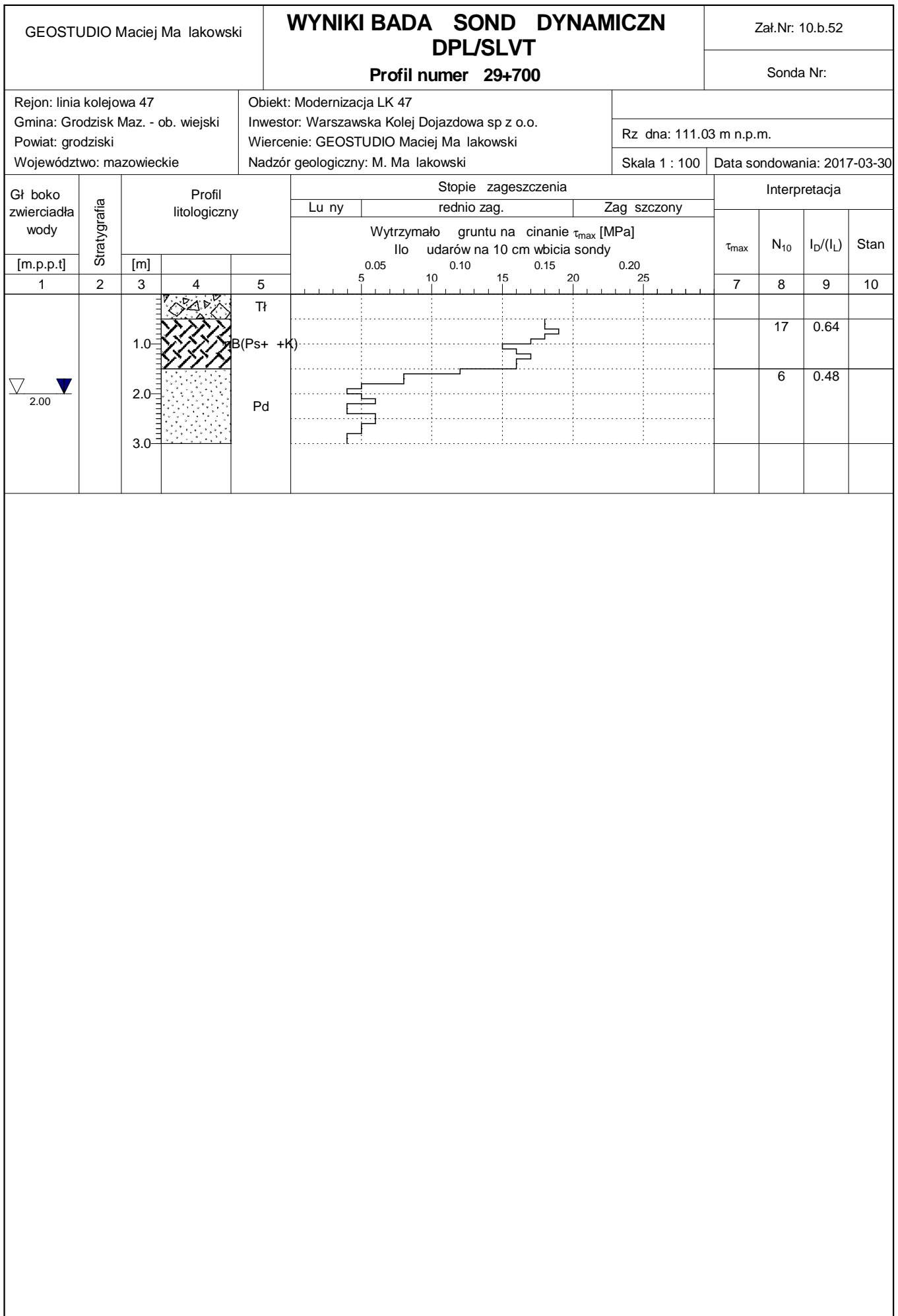


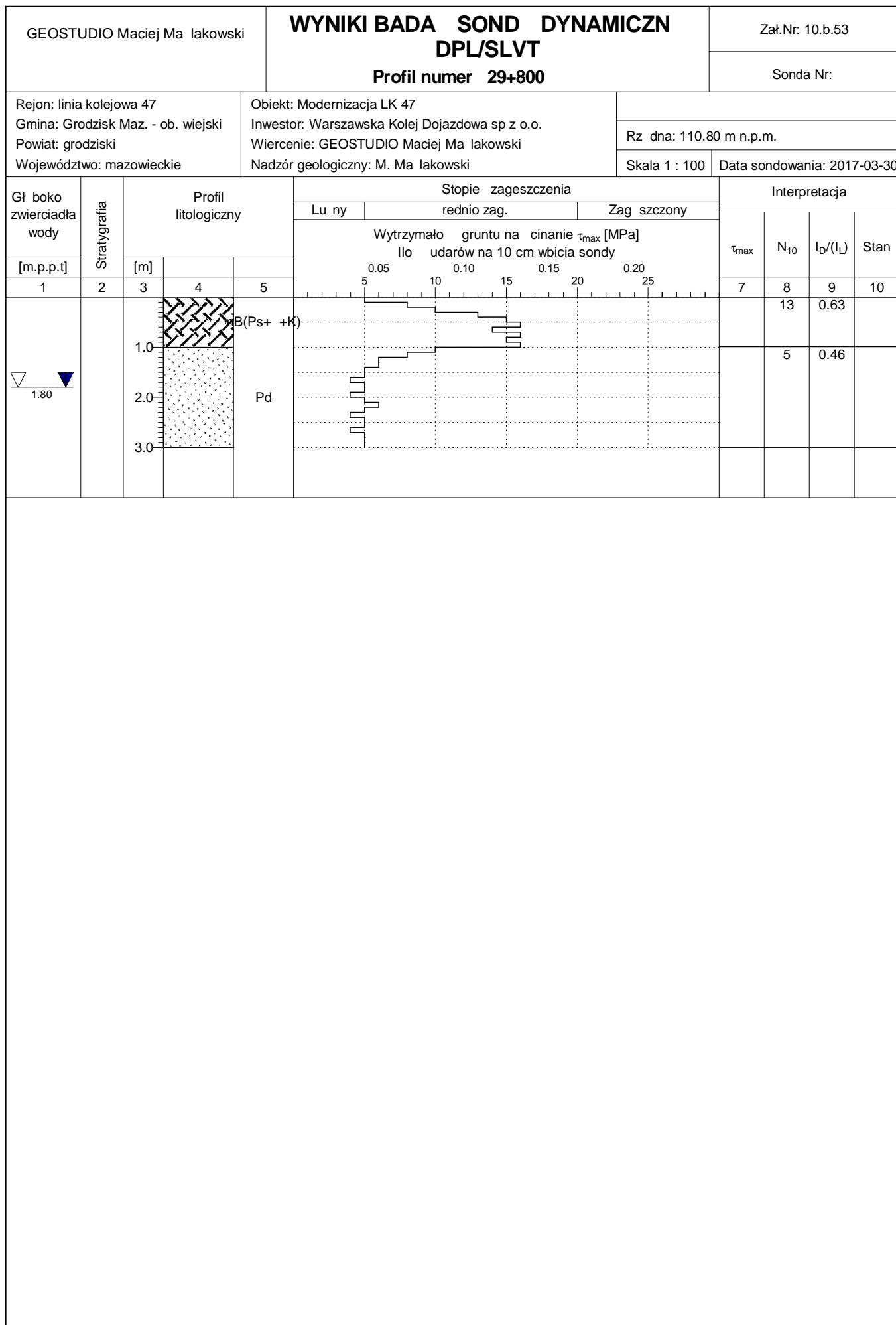




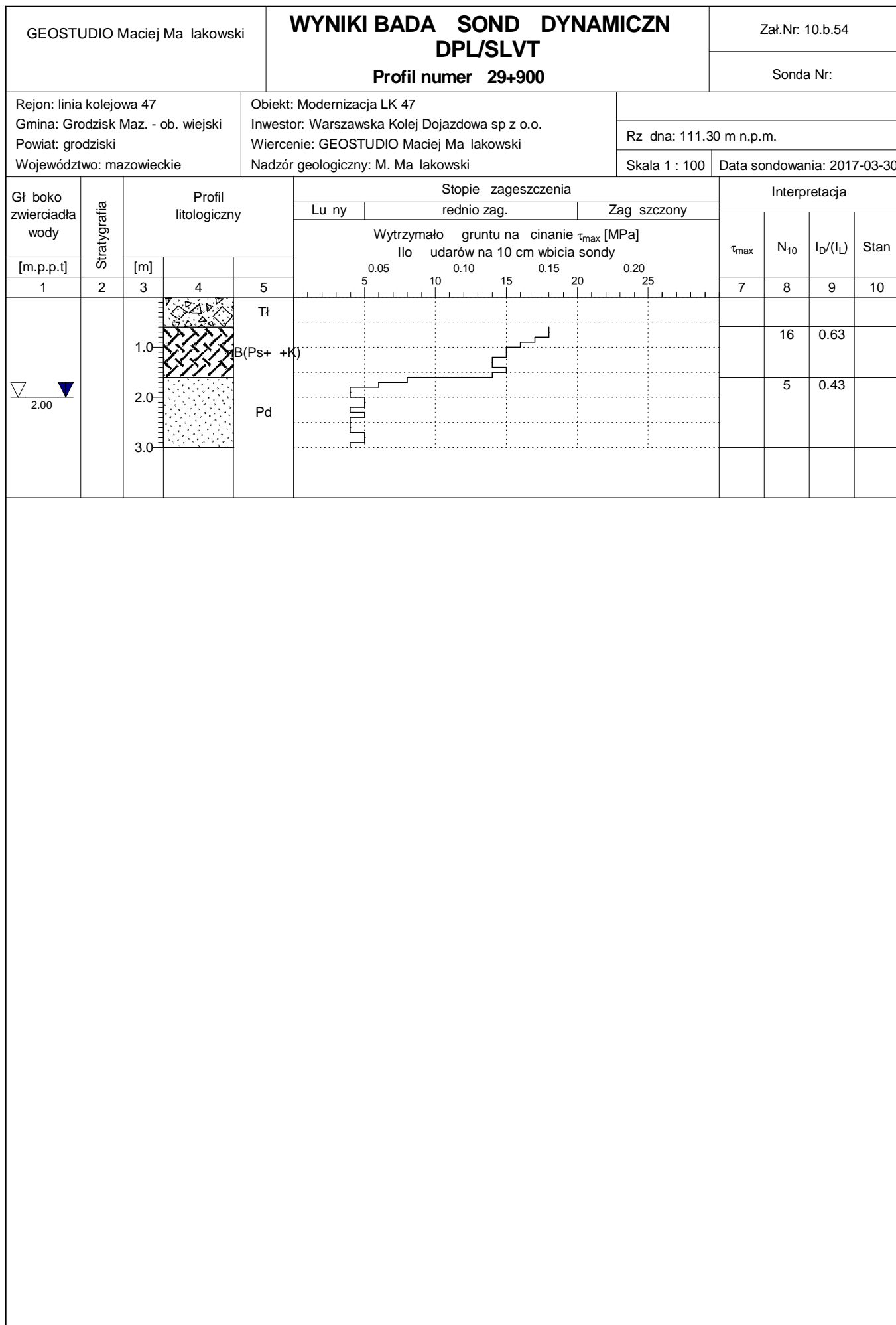


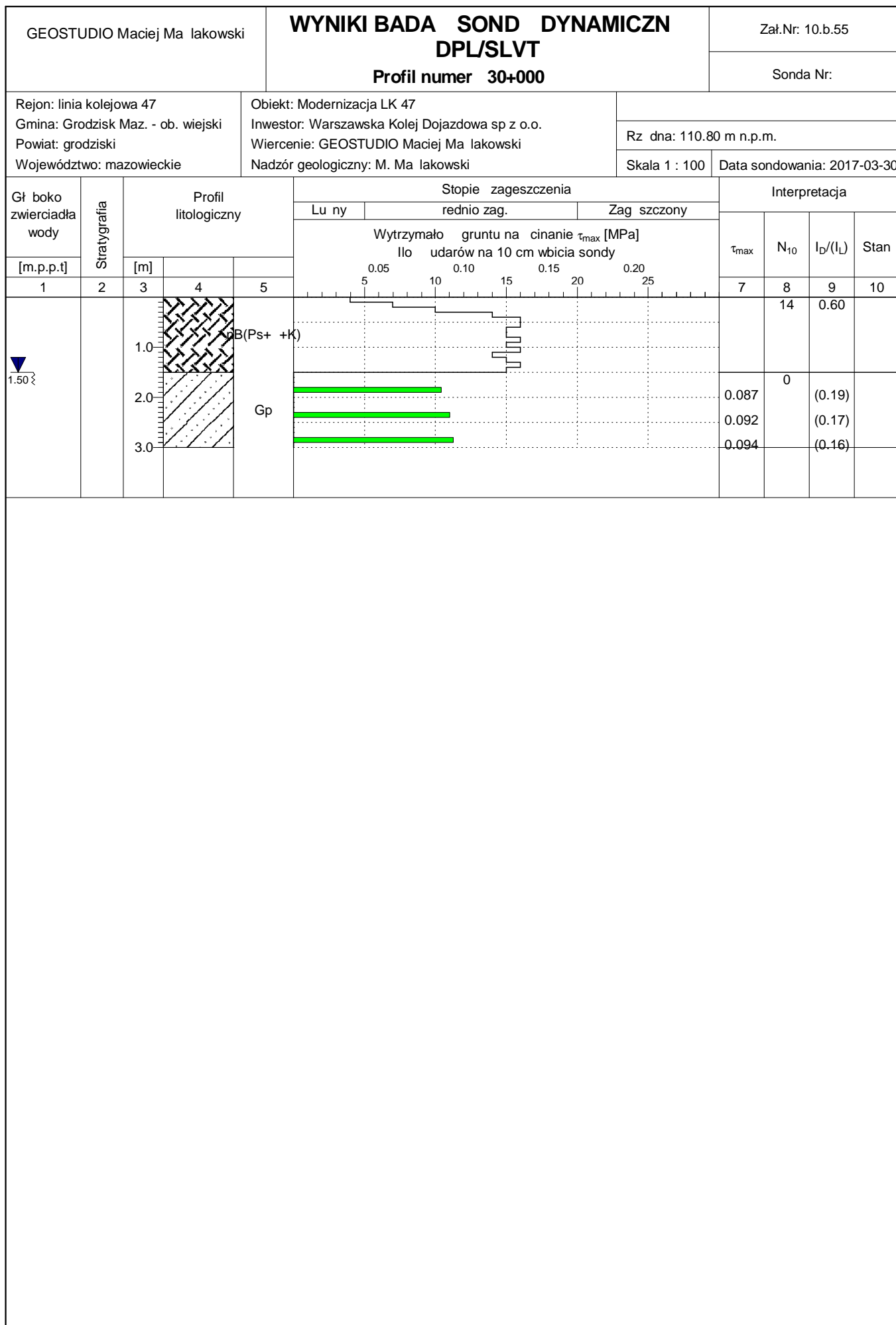




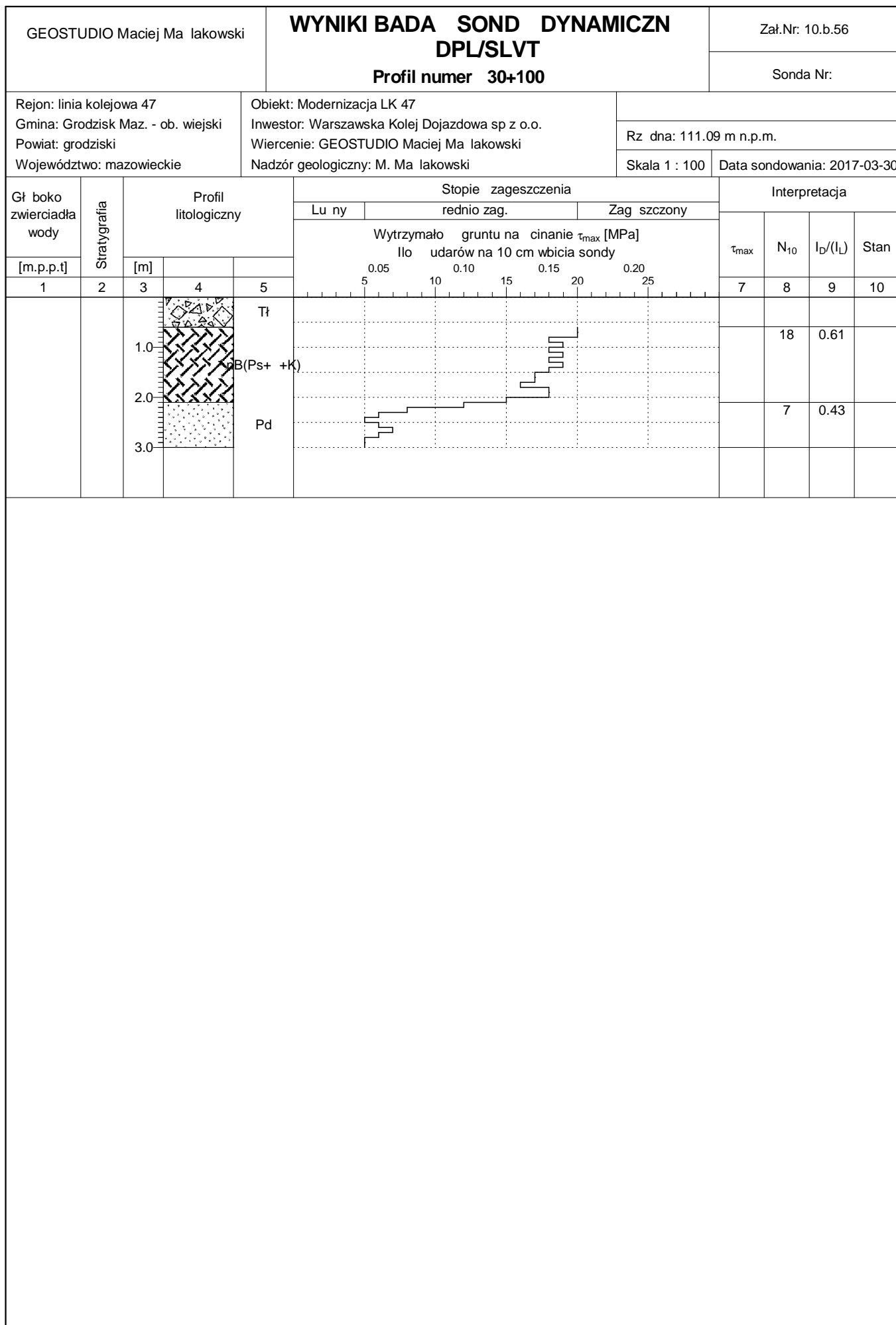


Rysunek wykonano programem "GeoStar" zgodnie z PN-B-04481:1988



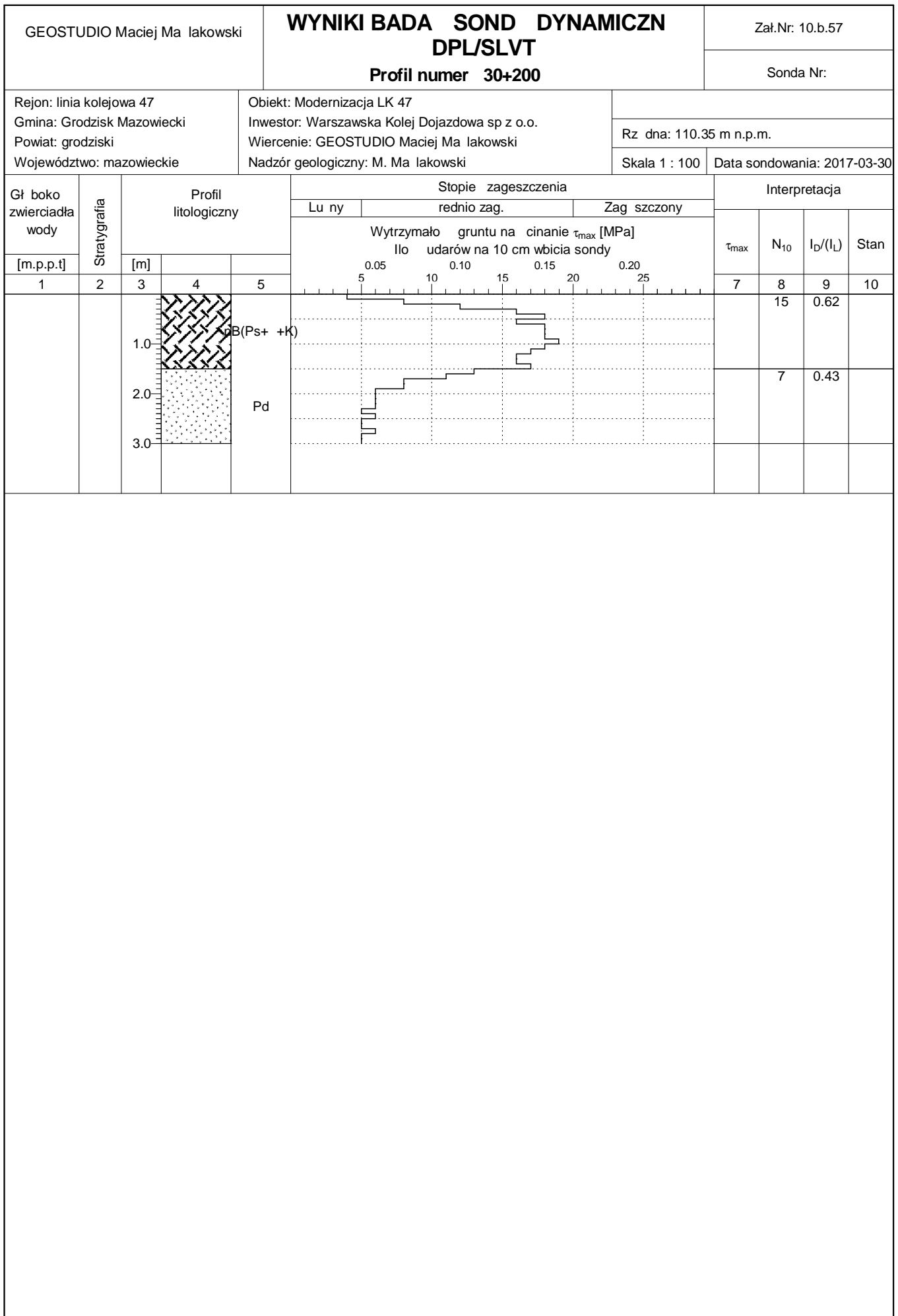


Rysunek wykonano programem "GeoStar" zgodnie z PN-B-04481:1988

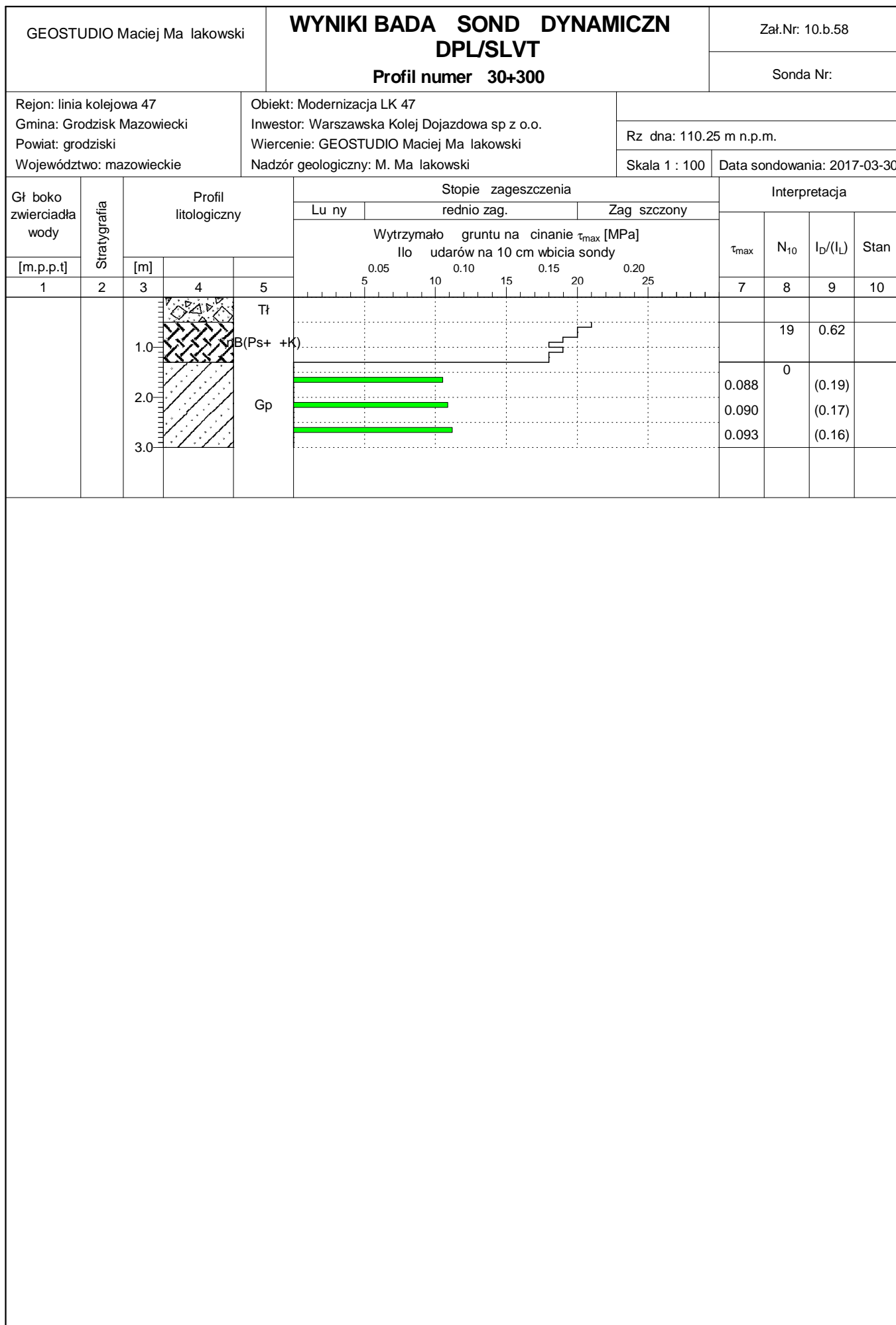


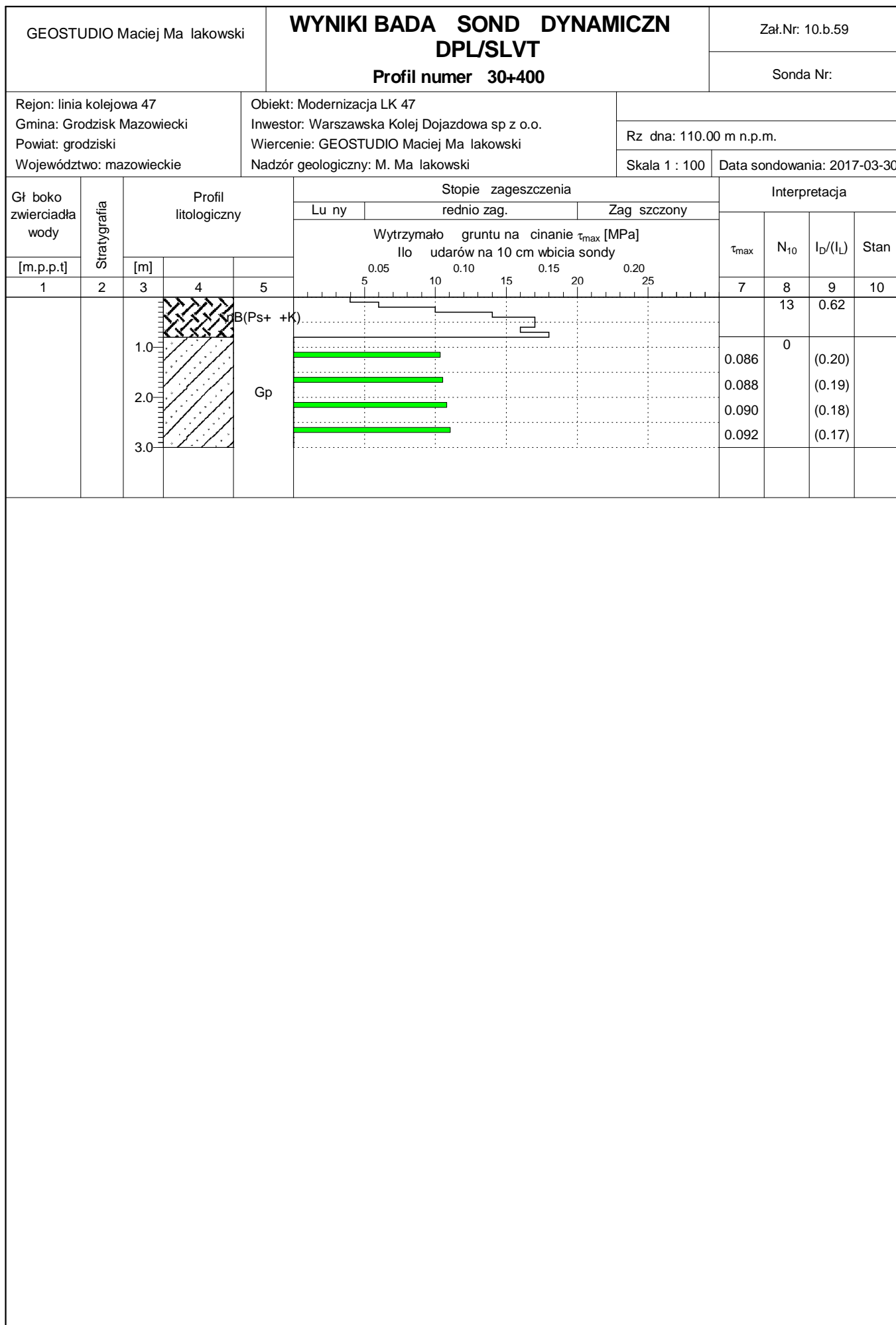
Rysunek wykonano programem "GeoStar" zgodnie z PN-B-04481:1988

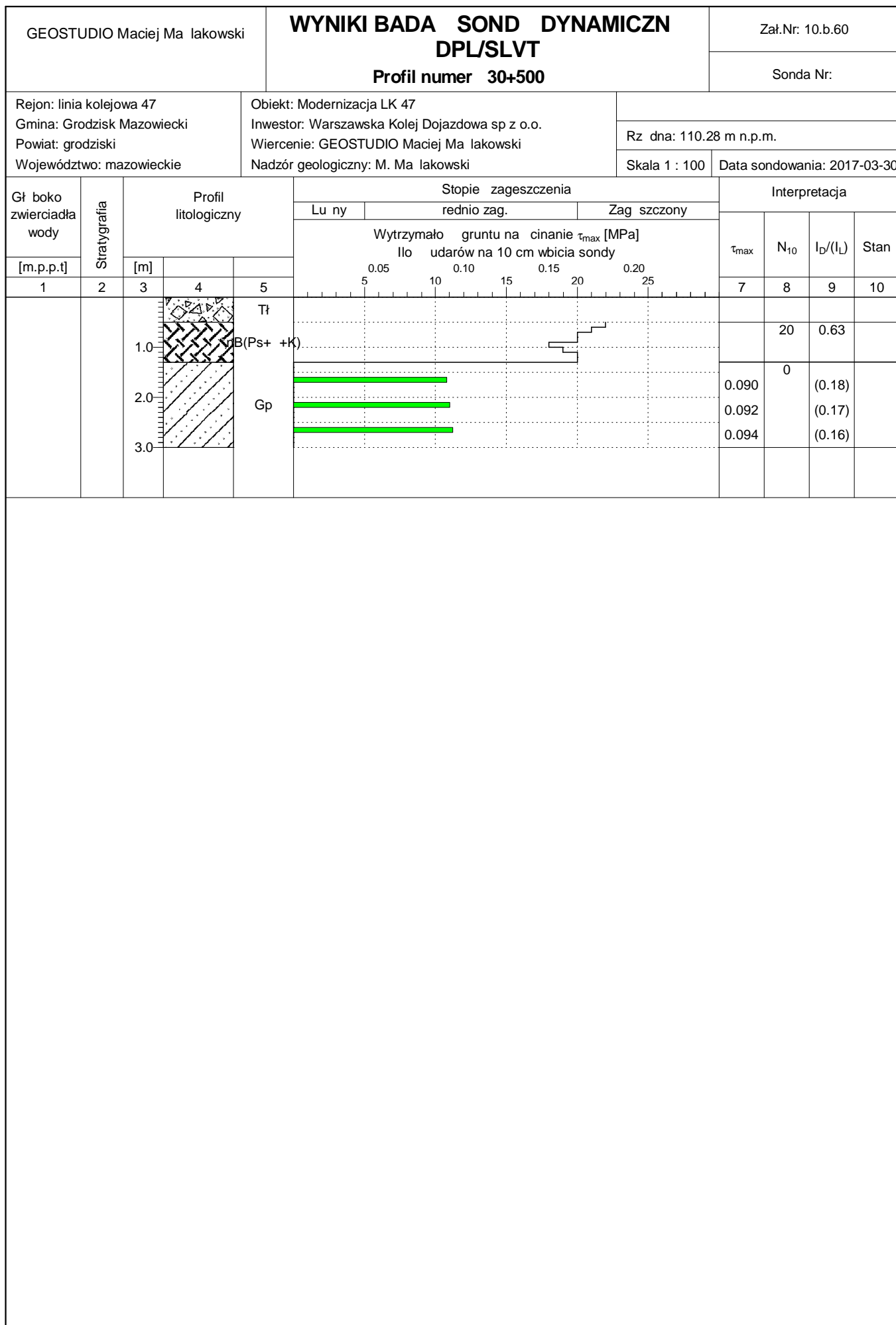




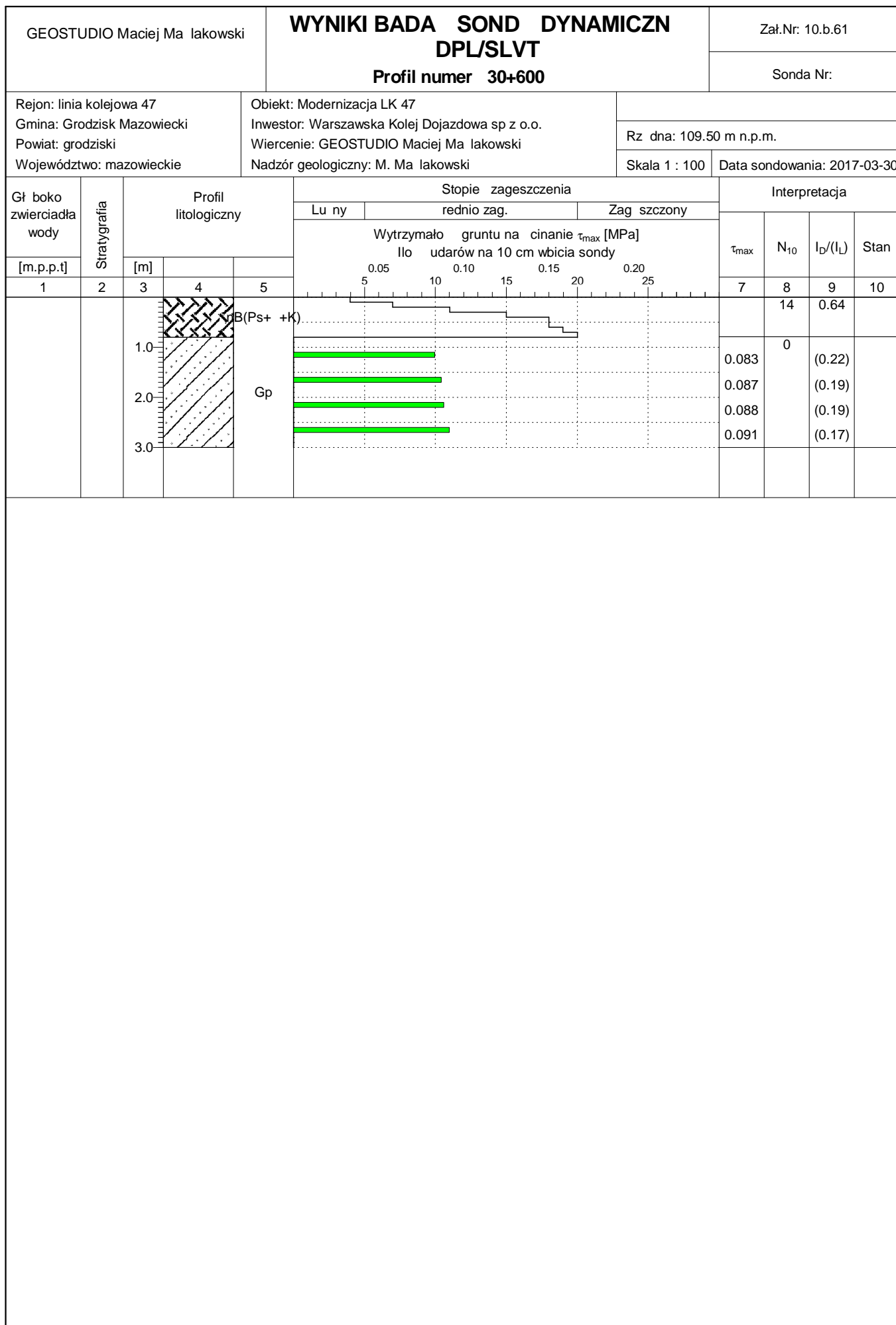
Rysunek wykonano programem "GeoStar" zgodnie z PN-B-04481:1988

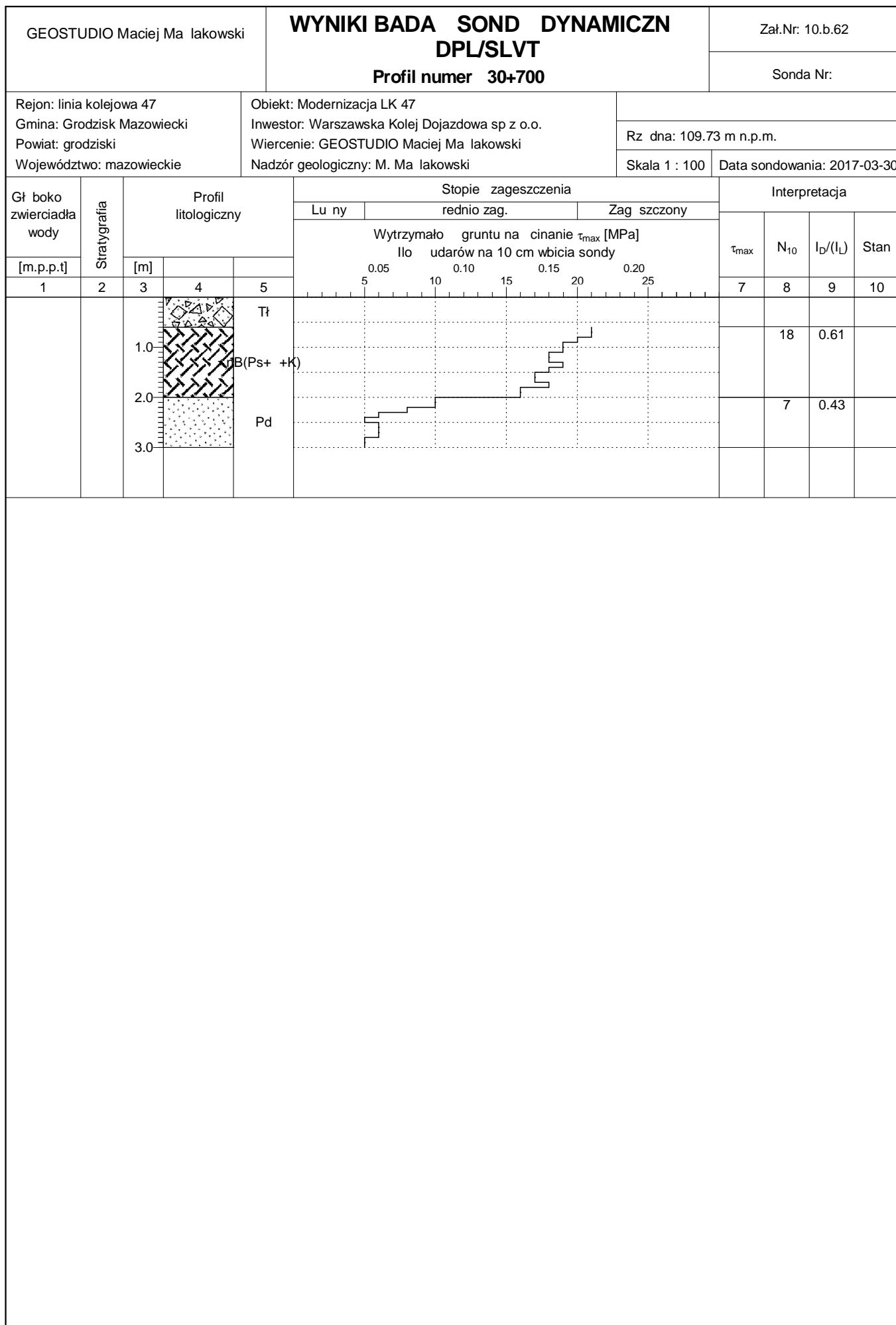








Rysunek wykonano programem "GeoStar" zgodnie z PN-B-04481:1988

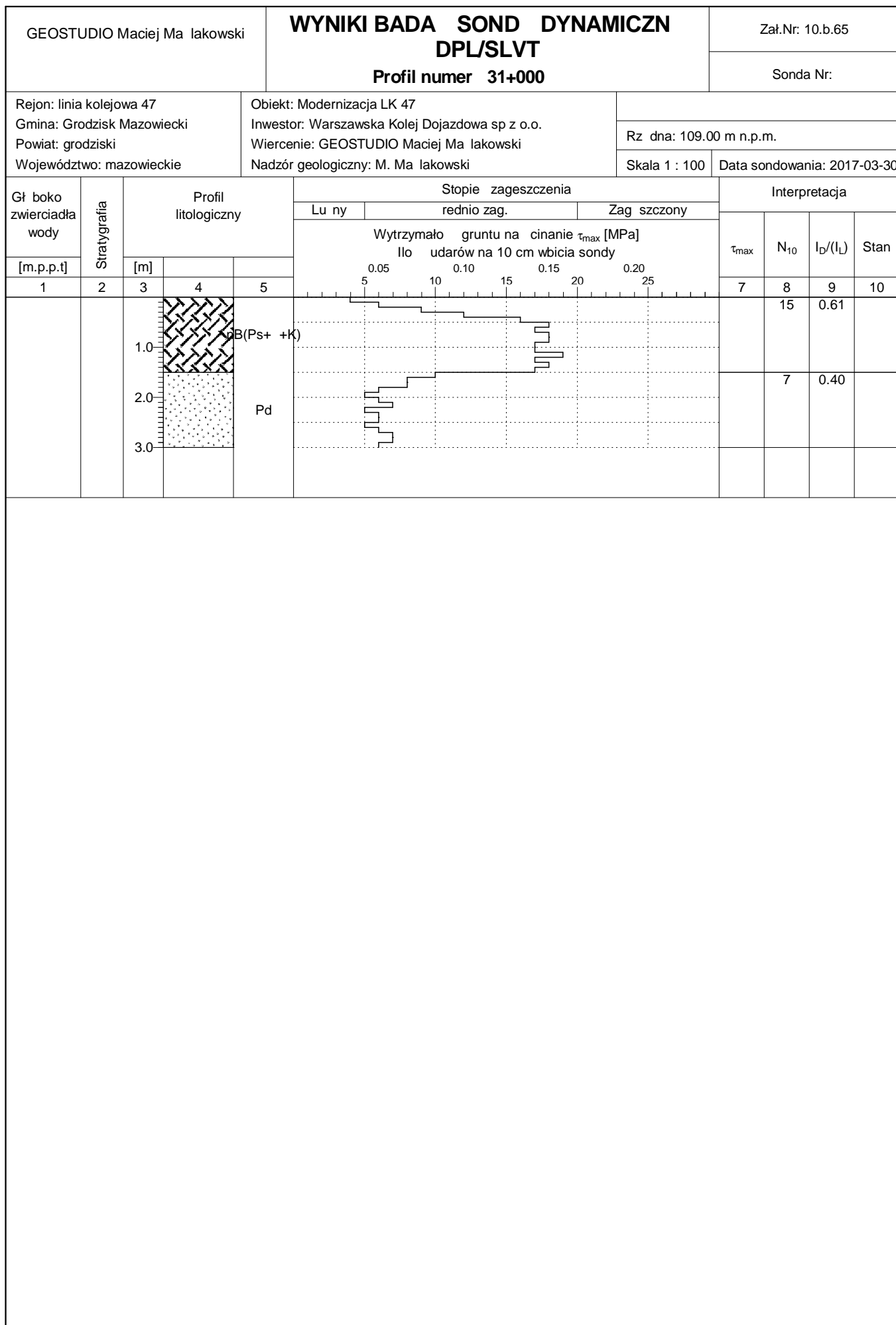




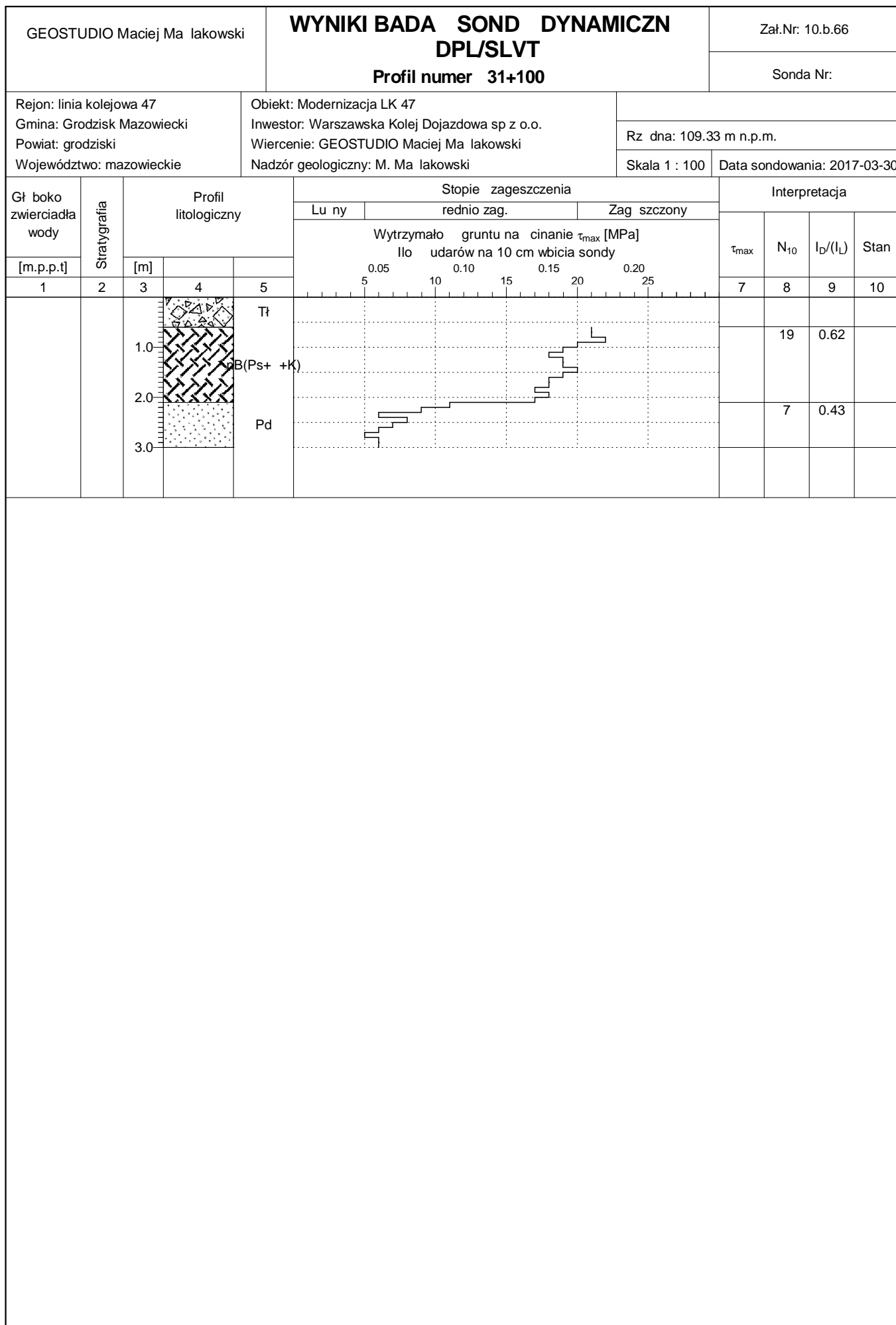







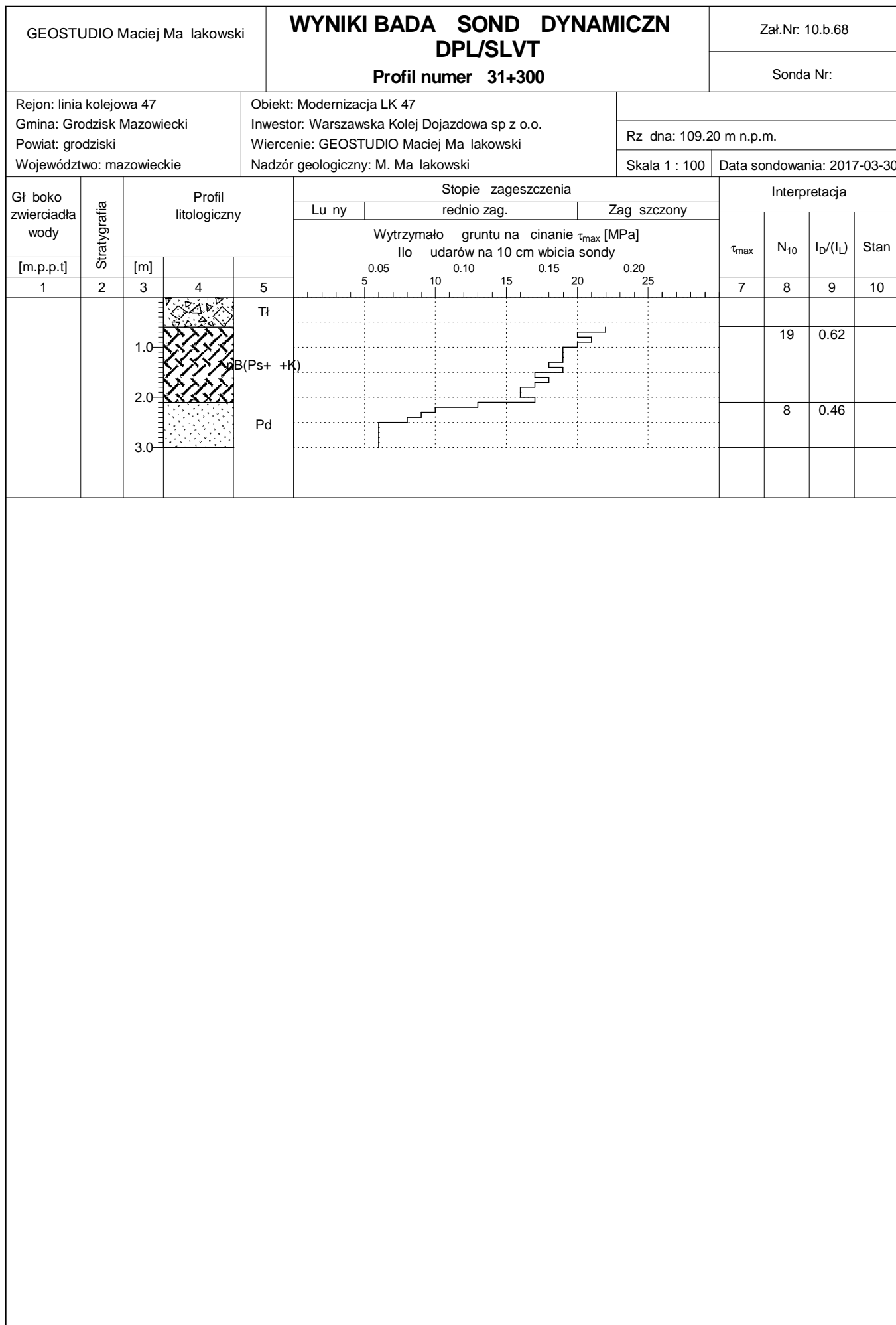


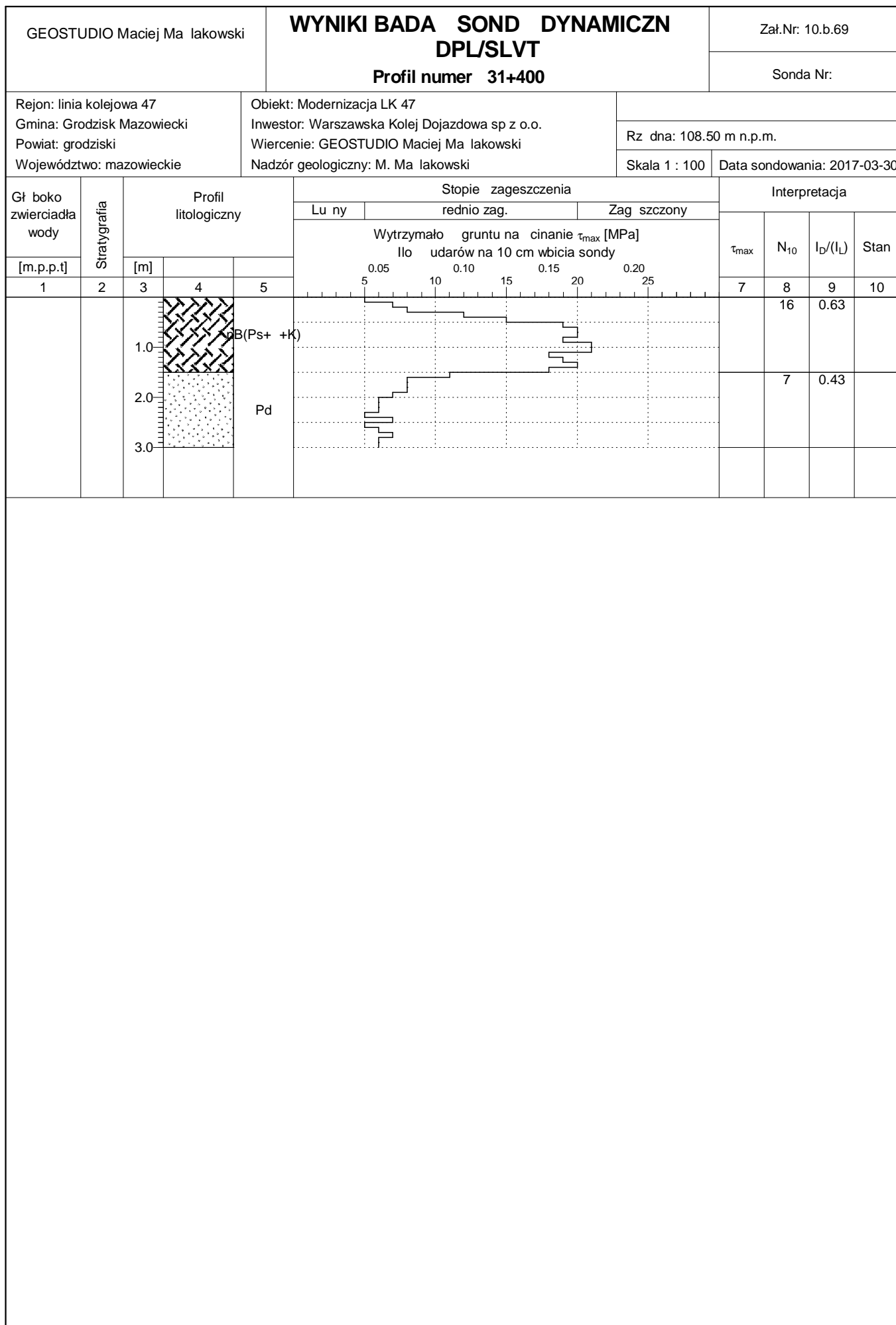
Rysunek wykonano programem "GeoStar" zgodnie z PN-B-04481:1988

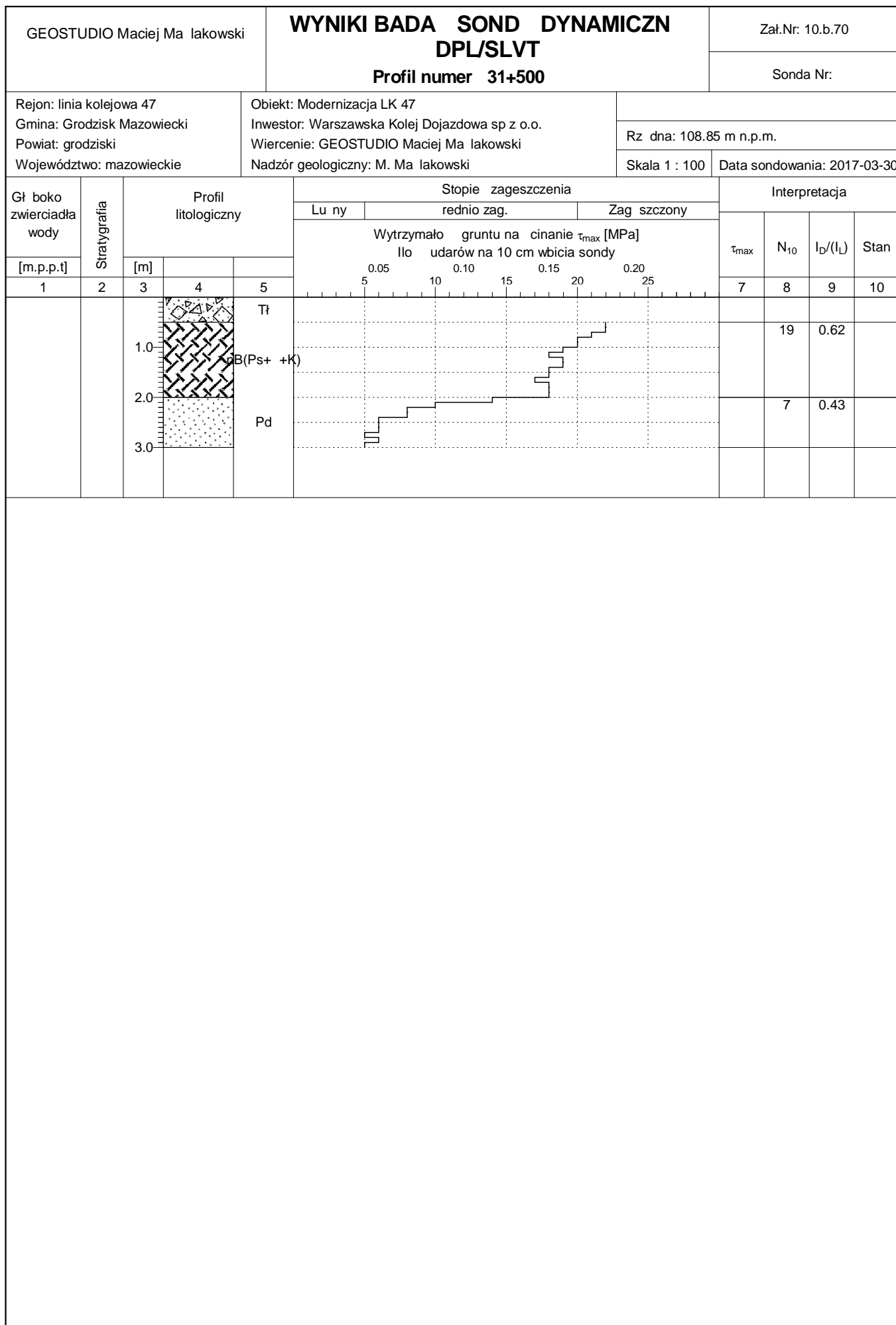





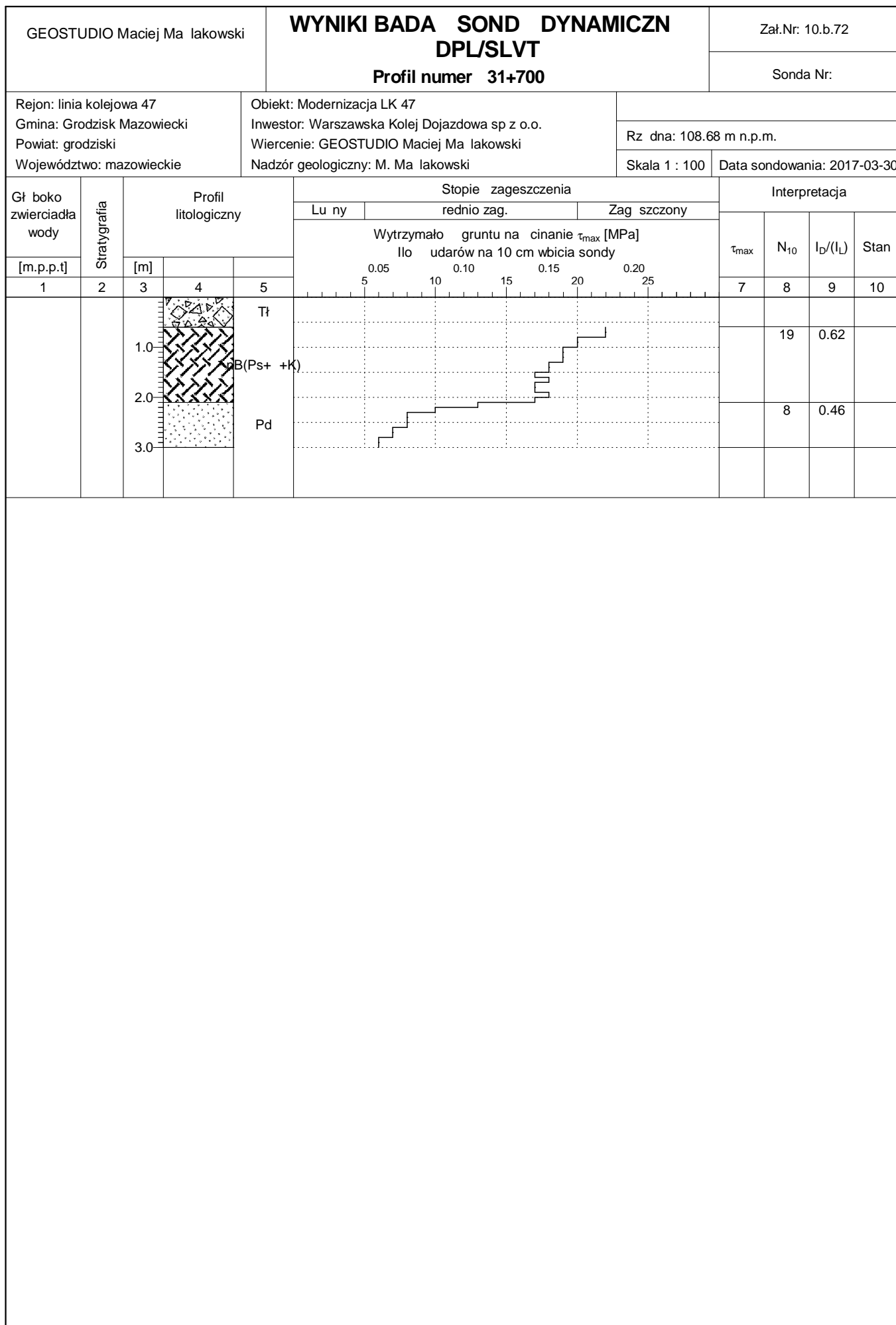
Rysunek wykonano programem "GeoStar" zgodnie z PN-B-04481:1988



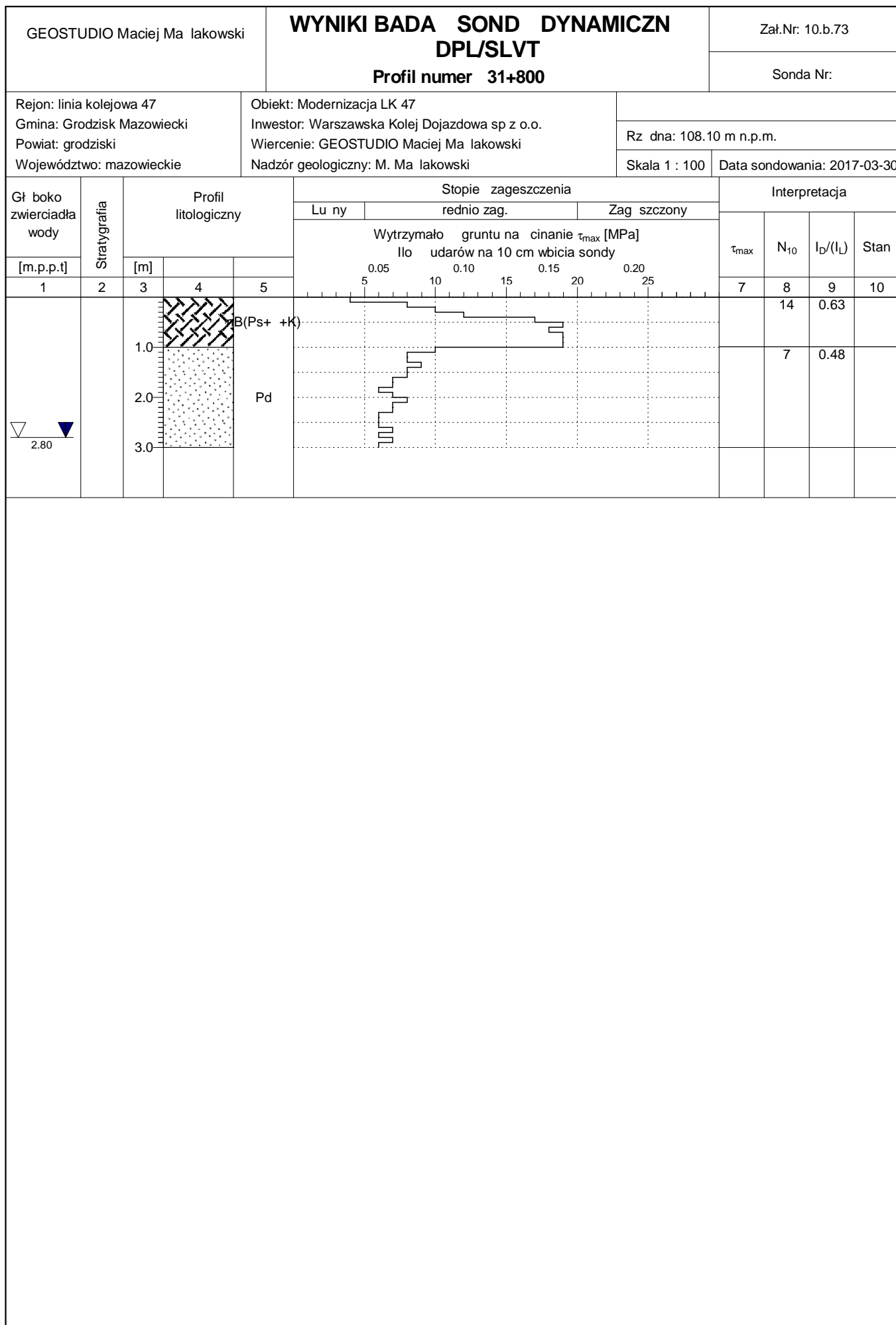


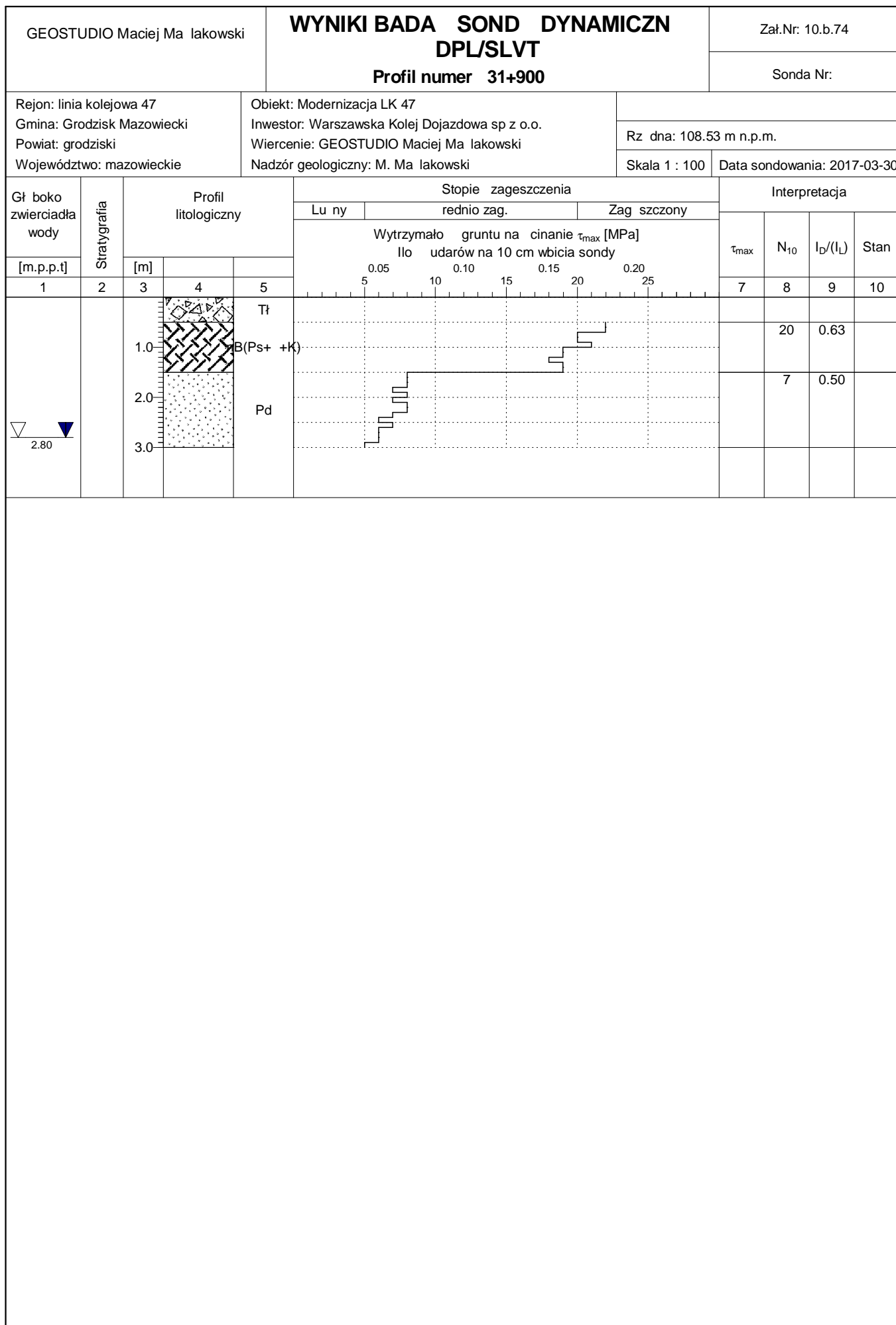





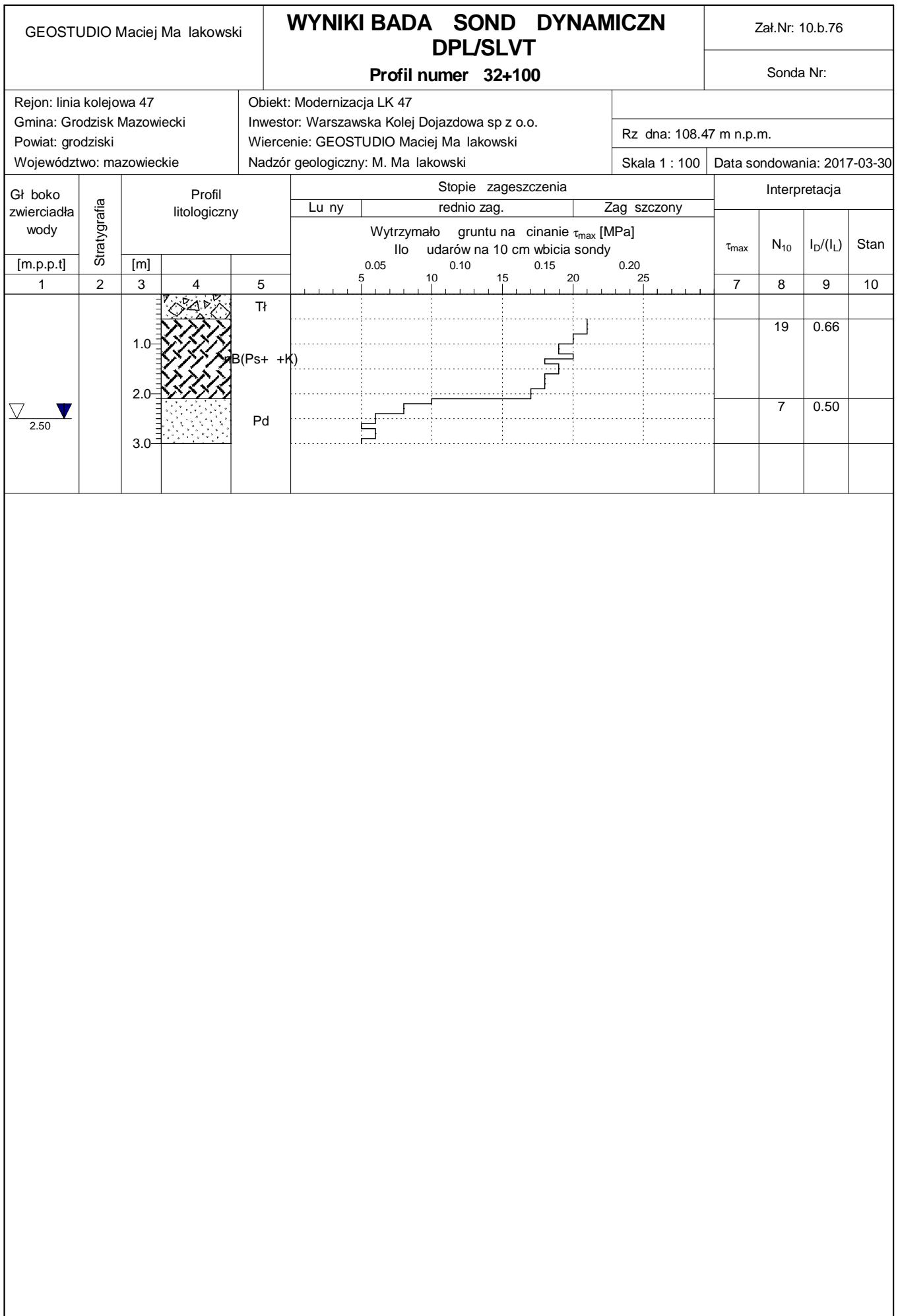


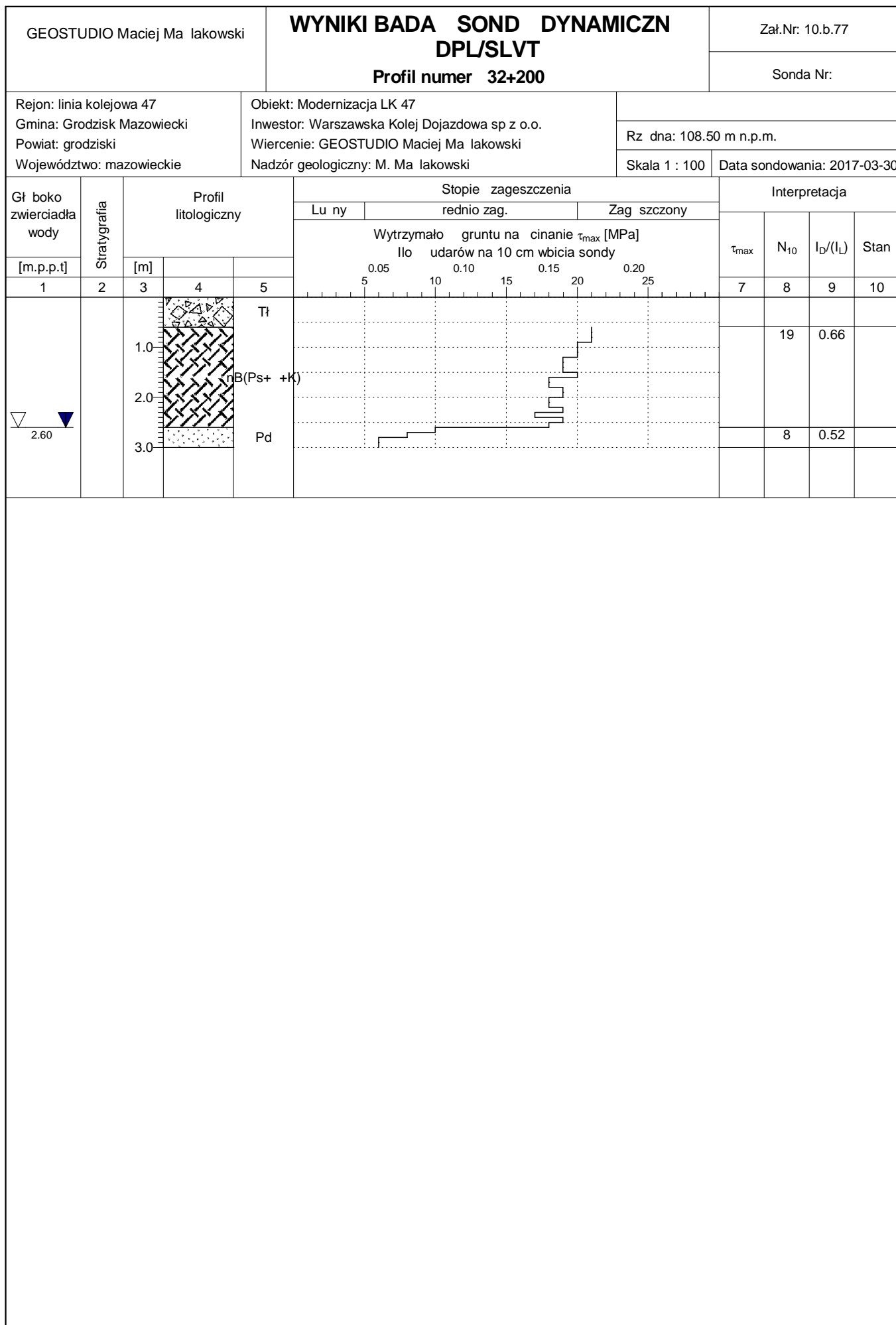







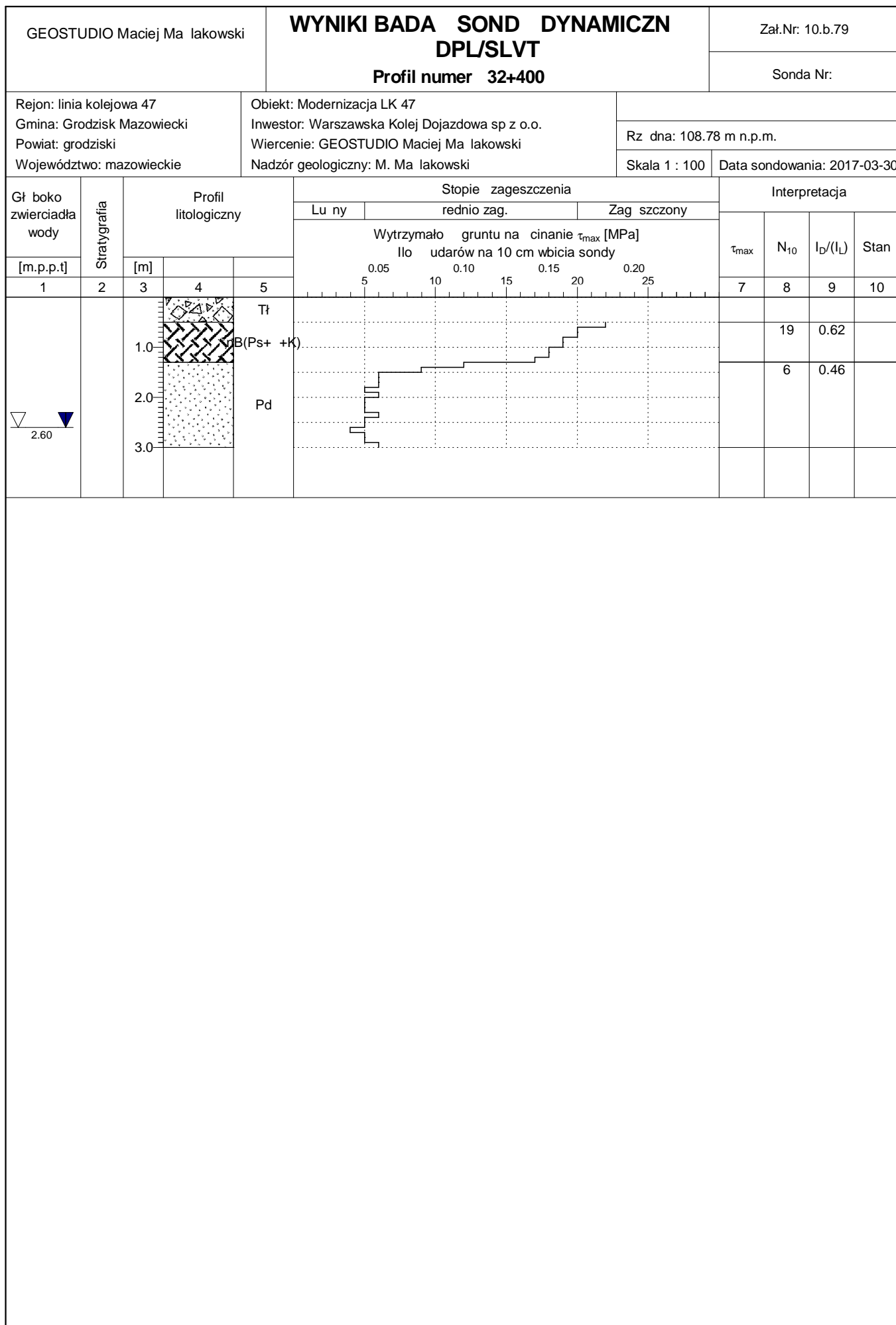




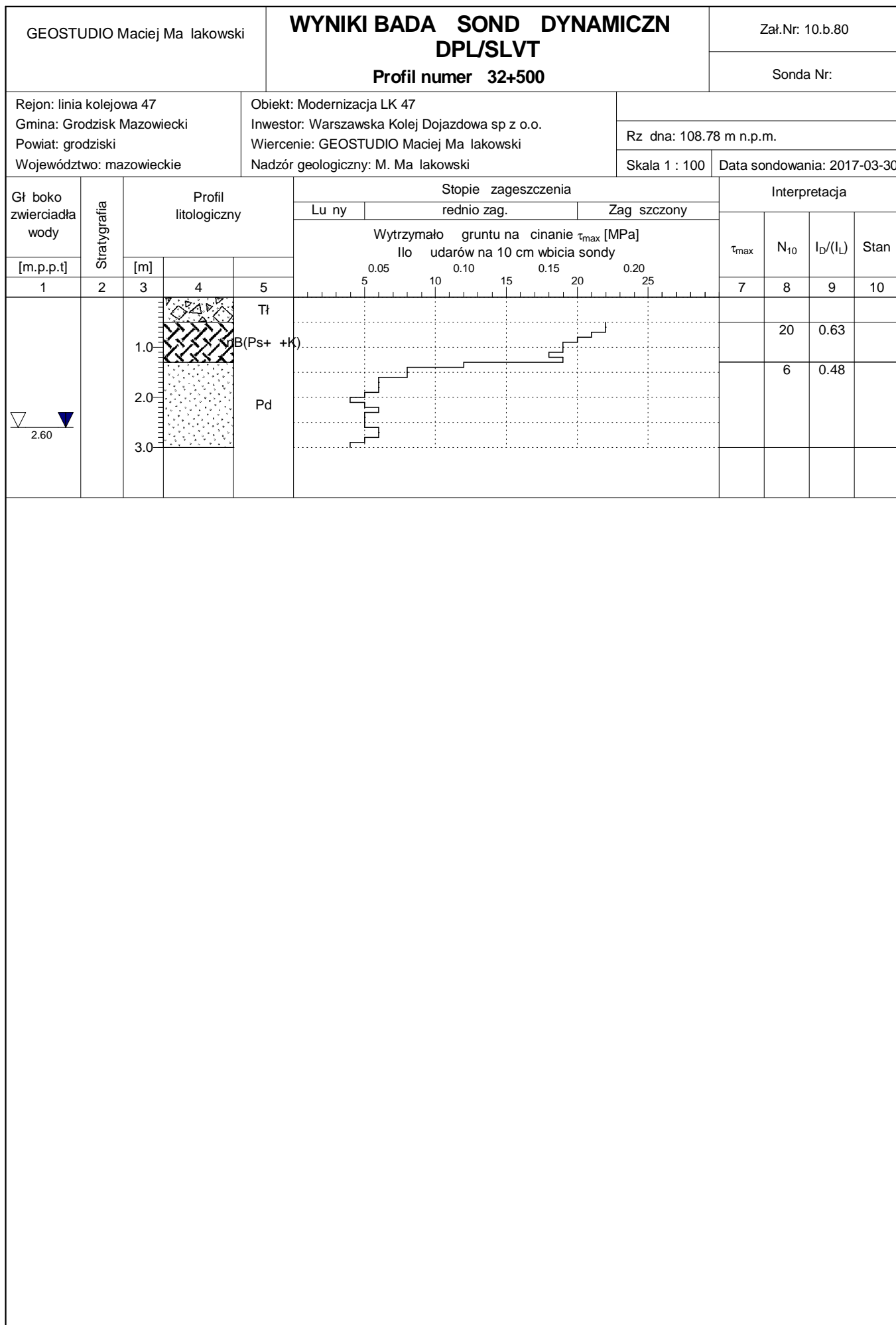


Rysunek wykonano programem "GeoStar" zgodnie z PN-B-04481:1988








Rysunek wykonano programem "GeoStar" zgodnie z PN-B-04481:1988




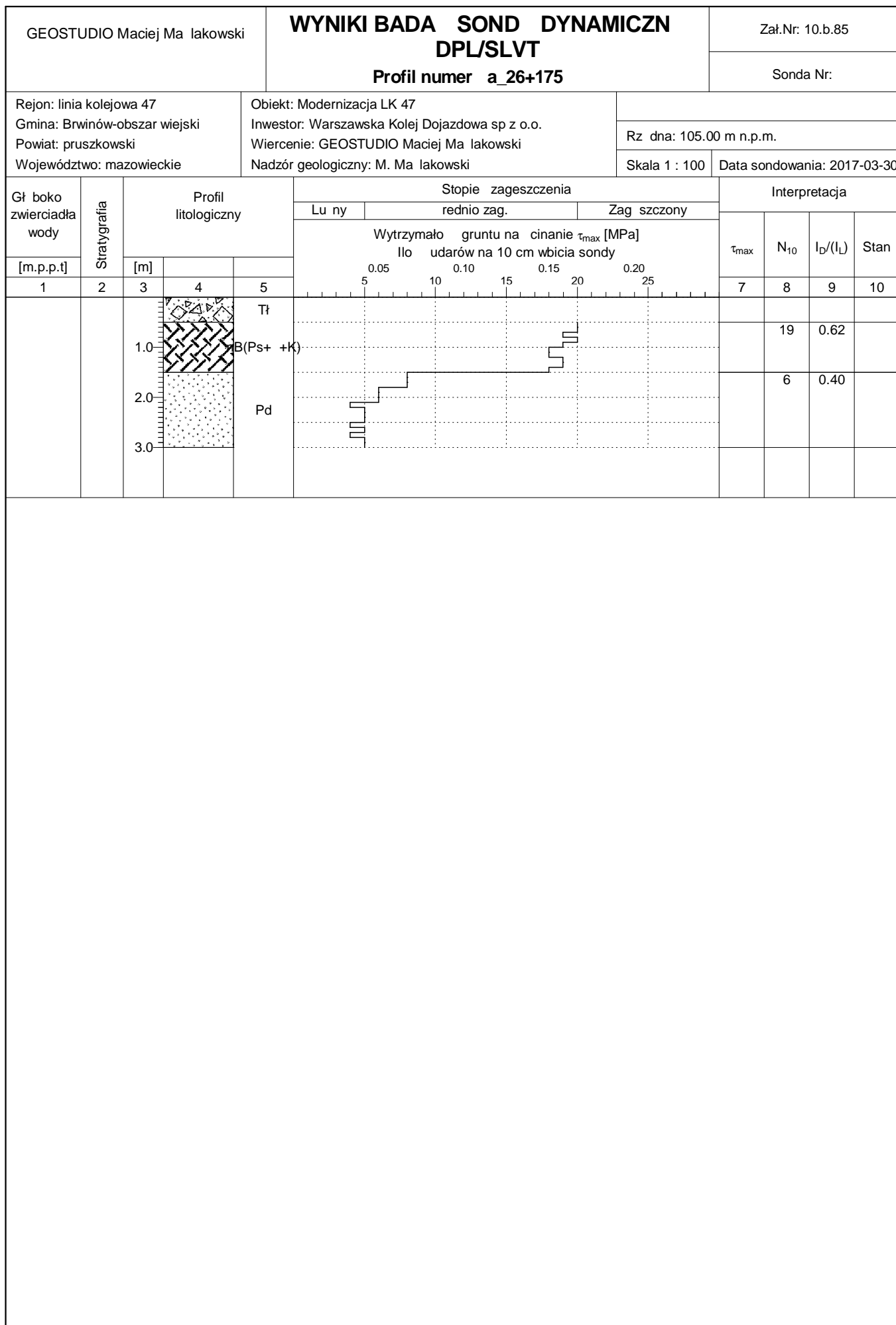







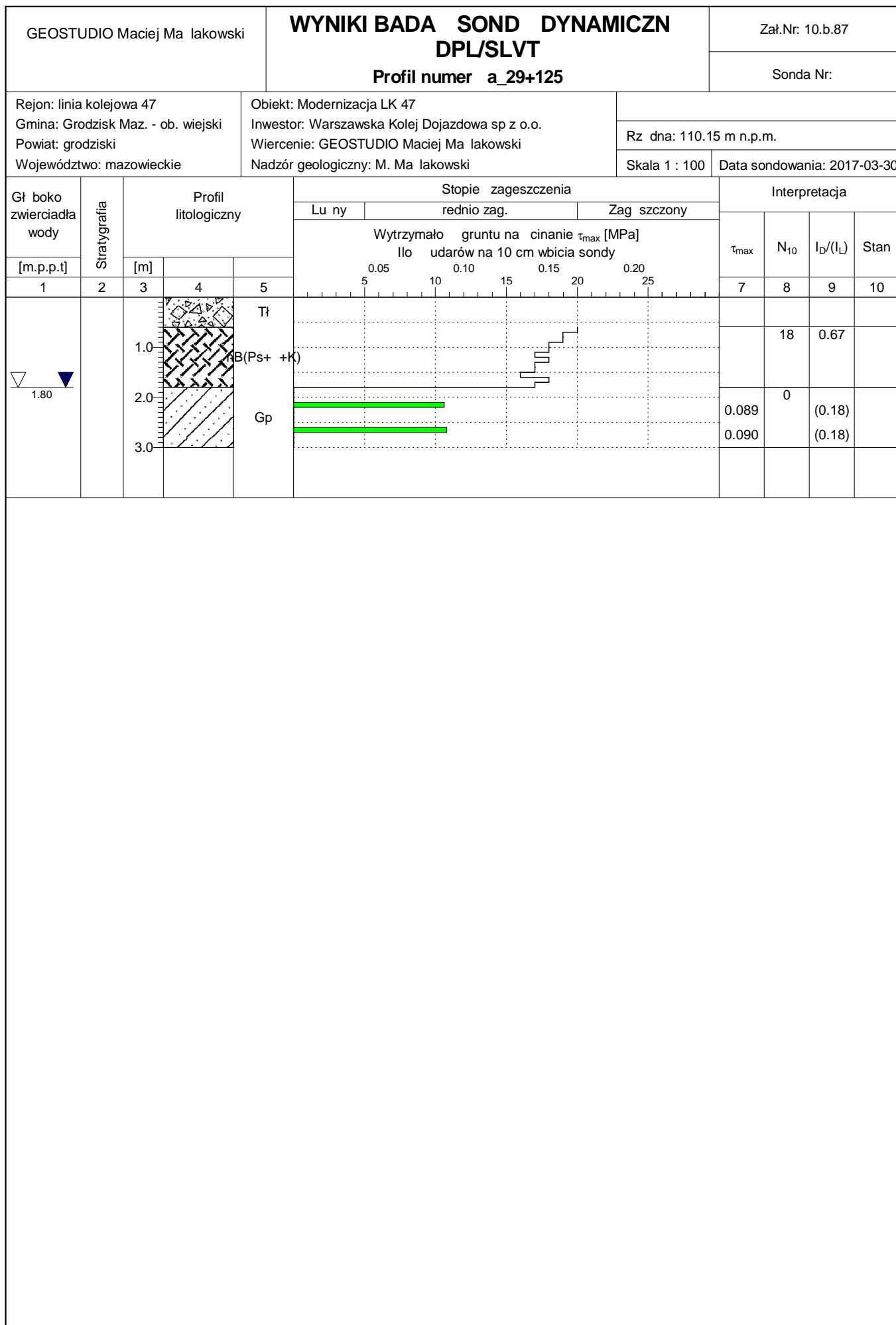








Rysunek wykonano programem "GeoStar" zgodnie z Domyslna (zgodna z tematem)



Rysunek wykonano programem "GeoStar" zgodnie z Domyslna (zgodna z tematem)

